

**DRAFT**



Schedule \_\_\_ to OPA No. 27


## Schedule A Land Use (Town of Newmarket Official Plan 2006)

 Subject Lands


### Official Plan Land Use


 Residential

 Major Institutional

 Business Park - Mixed  
Employment


 Commercial

 Parks & Open Space

 Natural Heritage  
System

### Water Features

 Watercourse

 Watercourse -  
Intermittent

 Waterbody

 Floodplain

Floodplain limits are shown for screening purposes only and may not reflect the most current data. The LSRCA should be contacted to confirm the actual floodplain limits & to obtain the most up-to-date data. A topographic survey may be required in order to determine the limit of predicted flooding at a specific site. March 2019.



Newmarket

Designed & Produced by Information Technology – GIS. Printed: April, 2022.  
Sources: Land Parcel Boundaries - © Teranet Inc. and its suppliers. All rights reserved.  
NOT A PLAN OF SURVEY. 2022. Floodplain - © Lake Simcoe Regional Conservation  
Authority, 2019. All rights reserved. Roads, Water Features - Data, Analytics and  
Visualization Services Branch, Corporate Services, © The Regional Municipality of  
York, 2022. All Other Data - © Town of Newmarket, 2022. DISCLAIMER: This mapping  
is based on the POLARIS parcel fabric product compiled using Land Registry System  
records and recent surveys and control points where available. This mapping is a  
representation of the earth's surface and provides estimates of area and distance.  
Floodplain - This data is for screening purposes only and may not be the most current  
data and should not be released to a third party. Any members of the public with  
questions about this information should be directed to the LSRCA. This map has been  
produced for illustrative purposes only. It is not a substitute for a legal survey.

From "Parks & Open Space"  
To "Natural Heritage System"

From "Major Institutional"  
To "Parks & Open Space"

From "Major Institutional"  
To "Residential"

From "Major  
Institutional"  
To "Residential"

From "Major Institutional"  
To "Parks & Open Space"

From "Natural  
Heritage System"  
To "Residential"

LESLIE ST

0 50 100 150 200 Metres