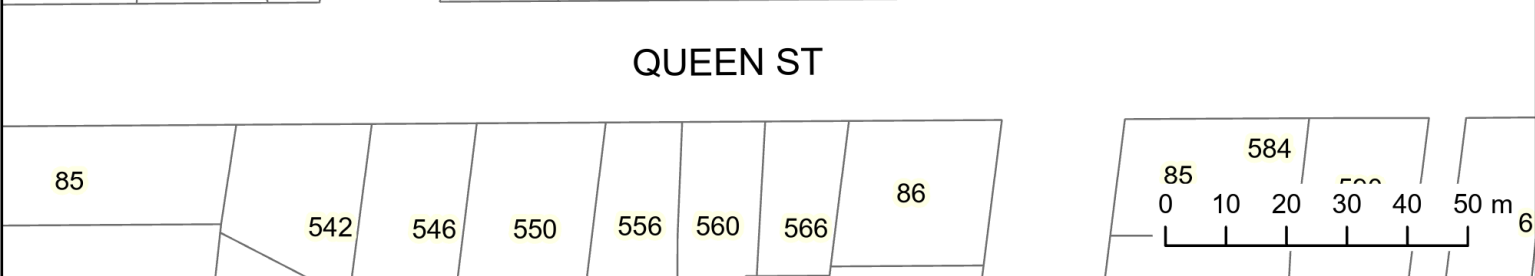
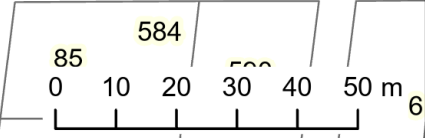
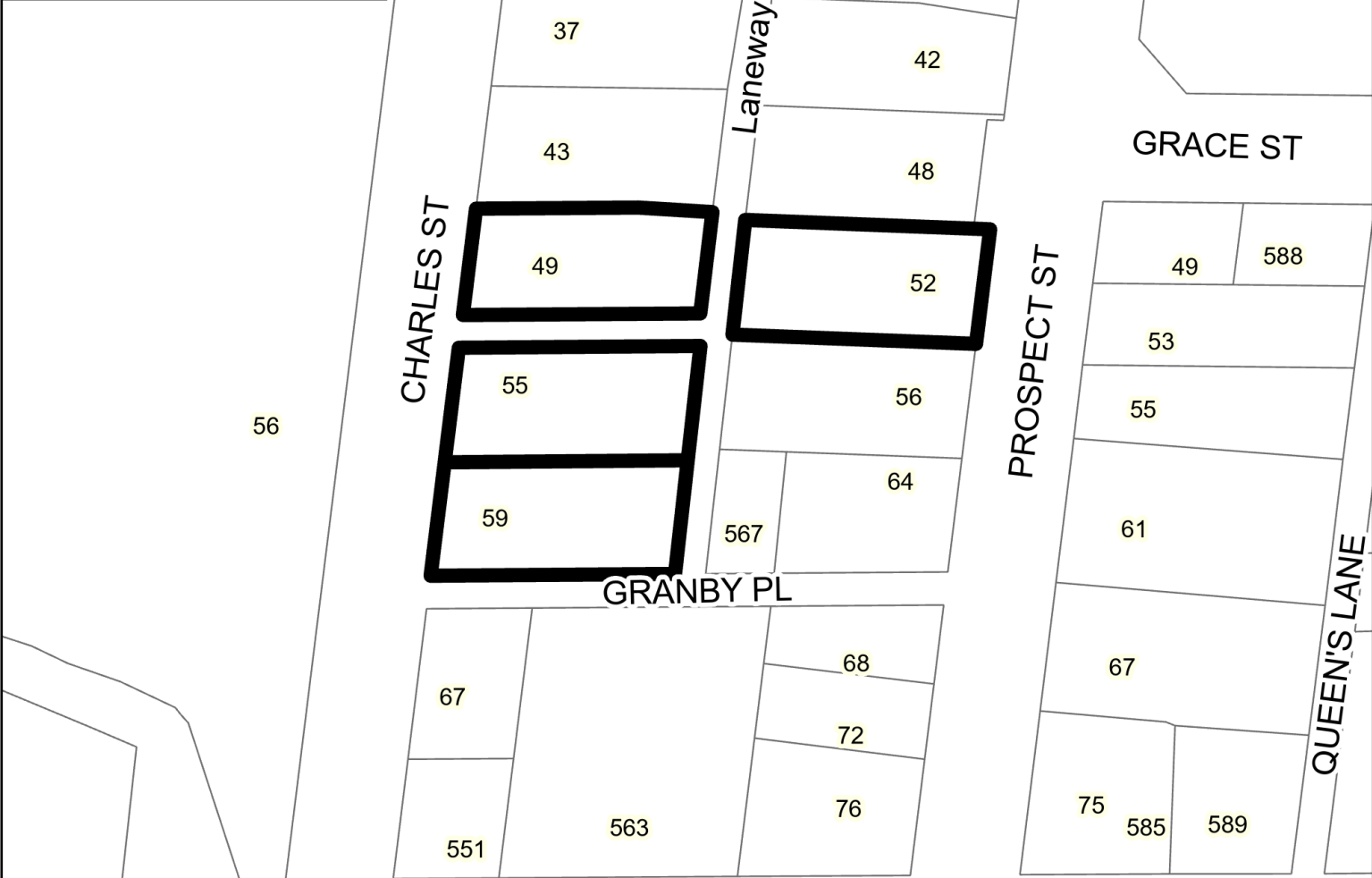
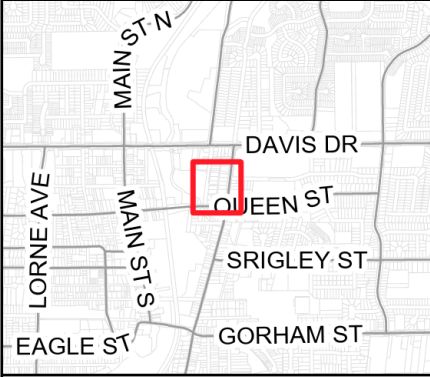


# Location Map

## 49, 55, 59 Charles Street and 52 Prospect Street



Newmarket

Subject Lands

Designed & produced by  
Information Technology - GIS  
Printed: 2022-02-04.

Sources: Land Parcel Boundaries - © Teranet Inc. and its suppliers. All rights reserved. NOT A PLAN OF SURVEY - 2022; Roads, Railway, Municipal Boundary - Data, Analytics and Visualization Services Branch, Corporate Services, The Regional Municipality of York, 2022; All other data - © Town of Newmarket, 2022. DISCLAIMER: This mapping is based on the POLARIS parcel fabric product compiled using Land Registry System records and recent surveys and control points where available. This mapping is a representation of the earth's surface and provides estimates of area and distance. It is not a substitute for a legal survey.