



## PLANNING AND BUILDING SERVICES

Town of Newmarket

395 Mulock Drive

P.O. Box 328, STN Main

Newmarket, ON L3Y 4X7

www.newmarket.ca

planning@newmarket.ca

T: 905.953.5321

F: 905.953.5140

### REPORT

COMMITTEE OF

JAN 15 2015

ADJUSTMENT

TO: Committee of Adjustment

FROM: Linda L. Traviss, MCIP, RPP  
Senior Planner - Development

DATE: January 14, 2016

RE: Application for Consent D10-B04-15 and  
Applications for Minor Variance No. D13-A24-15  
and D13-A25-15  
Lot 8, Part Lot 7, Plan 24  
648 Srigley Street  
Made by: Maksim Rora

### RECOMMENDATIONS

#### 1. That Consent Application D10-B04-15 be approved subject to:

- a. the Owner entering into a leading site plan agreement for the future development of the subject and retained lands dealing with all matters, financial, servicing, grading and storm drainage design and otherwise including the payment of a parkland contribution in accordance with the provisions of the *Planning Act, R.S.O. 1990*, to the satisfaction of the Town;
- b. the Owner granting to the Town at no cost a 2.0 metre road widening across the frontage of the subject and retained lands;
- c. the Owner providing three white prints of a deposited reference plan of survey that substantially conforms to the application as approved by Committee; and
- d. the Owner obtaining relief from the provisions of the Zoning By-law for reduced lot frontage as set forth in Minor Variance Applications D13-A24-15 and D13-A25-15.

#### 2. That Minor Variance Applications D13-A24-15 and D13-A25-15 be approved in order to facilitate Consent Application D10-B04-15 subject to the following conditions:

**a. that the variances pertain only to the requests as submitted with the applications;**

**b. that development be substantially in accordance with the "Proposed Building Footprint" submitted with the applications;**

**c. that the owner be advised that prior to the issuance of any building permits compliance will be required with the provisions of the Town's Tree Preservation, Protection, Replacement and Enhancement Policy and the items identified by the Town's Consulting Arborist in a report dated December 7, 2015; and**

**d. that the owner be advised that prior to any development or site alteration occurring on the severed or retained lands a permit will be required from the Lake Simcoe Region Conservation Authority.**

## **COMMENTS**

### **1. APPLICATIONS**

Applications for Consent and Minor Variance have been submitted by Maksim Rora, the owner of 648 Srigley Street. The purpose of the consent application is to convey the subject lands indicated as "A" on the attached sketch for residential purposes and to retain the lands marked "B" on the attached sketch for residential purposes. The subject land presently contains a residential structure containing two dwelling units.

In order to facilitate the consent, applications for Minor Variance have been submitted to request relief from Zoning Bylaw Number 2010-40, as amended by By-law Number 2013-30. Relief is requested from Section 6.4.2 Zone Standards for the subject and remaining lands to permit a minimum lot frontage of 11.91 metres notwithstanding the by-law requirement of a minimum of 15 metres.

### **2. PLANNING CONSIDERATIONS**

The subject and remaining lands are designated Stable Residential with a Floodplain overlay in the Town's Official Plan which was approved by the Region of York on May 29, 2008. The Plan permits single-detached and semi-detached dwellings within the Stable Residential designation. Further, the Plan generally reflects the residential built forms that were in existence as of the adoption of the Plan by Council. Limited intensification is permitted in the Stable Residential designation in a form and location that will maintain the residential character and amenities. The Plan encourages the preservation and maintenance of the Town's existing housing stock supplemented by various forms of residential intensification such as infilling and the creation of accessory dwelling units.

The owner is proposing to convey a parcel having a total lot area of approximately 530m<sup>2</sup> from the westerly portion of the property in order to create a new residential building lot and to retain the easterly parcel having a lot area of approximately 530m<sup>2</sup> for a new residential building lot. The existing residential structure on the property will be demolished.

The subject and remaining lands are zoned Stable Residential R1-D-119 on Map Number 13 of Schedule 'A' to By-law Number 2010-40, as amended by By-law Number 2013-30. The subject and remaining lands do not comply with the minimum lot frontage requirements of the By-law, however, minor variance applications have been submitted concurrently with the consent application.

The relief requested for the subject and remaining lands is to permit lot frontages of 11.91m whereas the by-law requires a minimum lot frontage of 15.0m. The requested reduction amounts to a difference of 3.09m in lot frontage.

Within the immediate neighbourhood there are a variety of lot frontages and lot sizes. The lot frontages on the south side of Srigley Street in the general area of the subject lands vary between 19.54m and 50.65m. The lots directly across the street from the subject lands flank Srigley Street.

The resultant lots would be deemed compatible with the surrounding lot sizes and patterns and would permit the individual ownership of each proposed detached dwelling on the subject and remaining lands. The land uses surrounding the subject and remaining lands are a variety of housing types (detached dwellings, multiple unit residences, and townhouses). The lots directly across the street contained detached dwellings. Detached dwellings are permitted uses and compatible with the surrounding land uses.

The impact of the requested variances on neighbouring properties should be minimal as at such time the subject lands are developed, the owner will be required to enter into a site plan agreement with the Town to address matters, such as but not limited to, servicing, grading, drainage, etc. to ensure compatibility with the surrounding lands.

In considering the consent application, regard has been given to the consent policies of Section 16.1.5 of the Official Plan. Therefore, the proposed application would not conflict with the purpose and intent of the Official Plan provided the necessary relief requested through the minor variance applications is obtained. The proposed minor variance applications are deemed appropriate and generally in keeping with the intent of the Zoning By-law, as amended.

If the subject consent application and minor variance applications are approved it would be possible to facilitate the creation of two separate land parcels to provide for the construction of two new detached dwellings.

### **3. OTHER COMMENTS**

The application is subject to the provisions of the Town's Tree Preservation, Protection, Replacement and Enhancement Policy that was adopted by Council on October 12, 2004. The policy provides that all significant trees, as defined in the policy, and subject to a development application, may not be removed, injured, pruned or destroyed in any way without the approval of the Town. Significant trees that have been identified in a tree inventory which cannot be protected due to development constraints can be removed with the Town's approval, provided compensation is provided to the Town. Compensation may be in the form of aggregate inch replacement trees or financial payment.

The applicant has submitted with the application a report prepared by Silv-Econ Ltd. dated July 6, 2015 which identifies the trees that are to be protected and the trees that are proposed to be removed. The report has been reviewed by the Town's Consulting Arborist and the comments have been provided to the applicant and Committee under separate cover. If Committee were to approve the application, additional information as identified in the report of the Town's Consulting Arborist is required prior to the issuance of building permits for the proposed new dwellings.

The Chief Building Official has offered no objection to the applications.

The Manager of Engineering Services has advised that as conditions of approval of the consent application a 2.0m road widening to accommodate a future right-of-way of 20m is required; each parcel is to be independently serviced with municipal sanitary and water service connections; a general lot grading and storm drainage plan is to be prepared for both parcels; and the owner be required to enter into a site plan agreement to address the requirements for lot grading, storm drainage, and municipal servicing.

Further, the Manager of Engineering Services has offered no objection to the minor variance applications provided that existing drainage patterns are not altered, any increase in stormwater runoff is maintained onsite and construction does not occur within any easement(s), where applicable.

The Lake Simcoe Region Conservation Authority has advised that the property is partially located within an area currently governed by Ontario Regulation 179/06 under the *Conservation Authorities Act*. As such a permit will be required from the Authority prior to any development and/or site alteration commencing within the regulated area associated with the applications. Subject to the condition detailed in a letter dated January 5, 2016, the Authority has no objection to the proposed consent and minor variance applications.

### **4. CONCLUSIONS**


The proposed consent application, provided relief is obtained for reduced lot frontage, would conform with the purpose and intent of the Official Plan and the Zoning By-law, as

amended. The owner will be required to enter into a site plan agreement with the Town and to obtain the necessary relief from the Zoning By-law for reduced lot frontage for the subject and remaining lands. The consent would not adversely affect the character of the neighbourhood and is desirable for the appropriate development and land use.

The relief as requested for the subject and remaining lands through the minor variance application:

- (1) appears to be minor in nature as the impact on adjacent properties will be minimal;
- (2) conforms to the intent and purpose of the Official Plan and Zoning By-law as the new lots will be of sufficient size; and
- (3) does not adversely affect the character of the neighbourhood and is desirable for the appropriate development or use of the land, buildings or structures.

Respectfully submitted,

A handwritten signature in black ink, appearing to read 'L. Traviss', with a long horizontal stroke extending to the right.

Linda L. Traviss, MCIP, RPP  
Senior Planner - Development

copy: Rachel Prudhomme, B.Sc., P.Eng., Director of Engineering Services



DEVELOPMENT AND INFRASTRUCTURE SERVICES - ENGINEERING SERVICES

Town of Newmarket

www.newmarket.ca

395 Mulock Drive

engineering@newmarket.ca

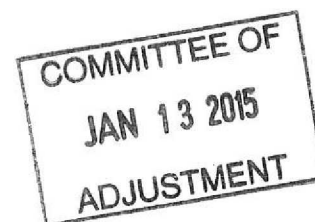
P.O. Box 328, STN Main

T: 905.895.5193

Newmarket, ON L3Y 4X7

F: 905.953.5138

MEMORANDUM



TO: R. Nethery, B.E.S., MCIP, RPP, Director of Planning

FROM: Rick Bingham, C.E.T., Manager, Engineering Services

DATE: January 11, 2015

RE: Application for Consent  
File No. D10-B04-15  
Lot 8 and Part of Lot 7, Plan 24  
648 Srigley Street  
Made by: RORA, Maksim  
**Our File No.: D10 – Srigley**

We herein acknowledge receipt of the above noted Application where the applicant is proposing to convey the subject land indicated as "A" on the sketch included with the application for residential purposes and to retain the land marked "B" on the attached sketch for residential purposes.

We have reviewed the application and supporting documentation and provide you with the following comments:

Srigley St. Right-of-Way:

Srigley St. fronting the subject property has an existing right-of-way of approximately 15 meters, however it widens to 18 meters in the area of Stickwood Court. This would signify that a 3 metre widening was taken along the north side of Srigley Street as part of the residential development to provide for an 18m right-of-way in this area. The Town's Official Plan (OP) classifies Srigley St. as a "Minor Collector" road with a minimum width of 23 meters, however the OP indicates that; "while minimum right-of-way widths are established for the various road classifications, it is recognized that roads of less than the required standard right-of-way width may presently exist and widenings to achieve the standard may not be practical because of existing setbacks....." As such, we recommend that a 2.0 meter road widening fronting Subject Land 'A' and Remaining Land 'B' be conveyed to the Town as part of the "Application for Consent" and at no cost to the Town, in order to accommodate a future right-of-way of 20 metres.

Municipal Services:

We advise that the subject site is serviced with existing municipal connections (sanitary and water services) from Srigley Street. If consent is granted for this application, the Applicant will be required to service both the Subject Land "A" and Remaining Land "B" independently with municipal connections.

Lot Grading and Drainage Design:

It would appear from the application provided that there is an existing retaining wall within the subject site which connects to the adjacent property to the immediate west of Remaining Land 'B'. Also, as there may be possible grading constraints and in order to establish proper grading and storm drainage we recommend that conditions be set requiring the Applicant to provide a general lot grading and storm drainage plan for Subject Land 'A' and Remaining Land 'B', prepared and stamped by an professional engineer and acceptable to the Director of Engineering Services.

Site Plan Agreement:

We recommend that the Applicant enter into a Site Plan Agreement to address the requirements for, lot grading, storm drainage, municipal servicing and site plan drawings, etc.

Should you have any questions please contact the undersigned.

Sincerely,

**ENGINEERING SERVICES**



Rick Bingham, C.E.T.  
Manager, Engineering Services

File No.: RDB002M

File digital and hardcopy



**SOUTHLAKE**  
REGIONAL HEALTH CENTRE

596 Davis Drive  
Newmarket, ON L3Y 2P9  
**TEL** 905-895-4521  
**TTY** 905-952-3062

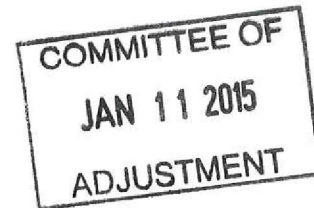
**SHOCKINGLY EXCELLENT**  
SOUTHLAKEREGIONAL.ORG

TWITTER: @SOUTHLAKE\_NEWS  
FACEBOOK: SOUTHLAKE REGIONAL HEALTH CENTRE  
YOUTUBE: SOUTHLAKERHC  
DONATE: SOUTHLAKEFOUNDATION.CA

January 11, 2016

Kym Pelham  
Secretary-Treasurer  
Committee of Adjustment  
Town of Newmarket  
395 Mulock Drive  
P.O. Box 328  
Newmarket, Ontario  
L3Y 4X7

Via email  
kpelham@newmarket.ca



Dear Ms. Pelham;

**Re: Application for Consent**  
**Subject Land: Lot 8 and Part Lot 7, Plan 24**  
**648 Srigley Street**  
**File Numbers: D10-B04-15**

We are in receipt of your correspondence concerning the above matter.

Southlake Regional Health Centre understands the impact of provincial and regional planning requirements on local communities, in particular, the provincial Places to Grow strategy. In this context, continued development is not unexpected. We have no response with regard to this Application.

If you require any additional information please do not hesitate to contact me.

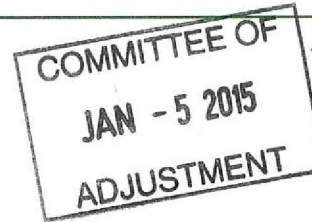
Sincerely,  
SOUTHLAKE REGIONAL HEALTH CENTRE

Peter M. Green, P. Eng.  
Director, Capital Development

Cc: H. Hutton Southlake



**Lake Simcoe Region**  
conservation authority



*A Watershed for Life*

Sent by Email: [kpelham@newmarket.ca](mailto:kpelham@newmarket.ca)

January 5, 2016

File No: D10-B04-15  
IMS File No.: PLDC1411

Ms. Kym Pelham, Secretary-Treasurer  
Corporation of the Town of Newmarket  
395 Mulock Avenue, Box 328, STN Main  
Newmarket, ON L3Y 4X7

Dear Ms. Pelham:

**Re: Application for Consent  
Maksim Rora  
648 Srigley Street  
Lot 8 and Part of Lot 7, Plan 24  
Town of Newmarket, Regional Municipality of York**

Thank you for circulating the Lake Simcoe Region Conservation Authority (LSRCA) regarding the above noted application for Consent. We understand that the purpose of this application is to facilitate the creation of a new lot for the purposes of a new single-family residential dwelling.

In reviewing current environmental mapping, the subject property is partially located within an area currently governed by Ontario Regulation 179/06 under the *Conservation Authorities Act*. As such, a permit will be required from this office prior to any development and/or site alteration commencing within the regulated area associated with this application.

Based on our review of the subject application, including the floodplain delineation as outlined in the submitted survey (prepared by E.R.GARDEN LIMITED), it appears there is sufficient area outside of the on-site floodplain to construct a dwelling on the newly created lot. As part of any future application for an LSRCA permit, the property owner will need to demonstrate that the dwelling is limited to parts of the property that are outside of the floodplain. Given this, we recommend that any approval of this consent application be subject to the following conditions:

1. That the Owner shall agree to obtain an LSRCA permit prior to any development or site alteration occurring on parts of the severed and retained lots that are subject to Ontario Regulation 179/06;

If you have any questions regarding these comments, please do not hesitate to contact the undersigned. Please refer to the above file numbers in future correspondence.

Regards,

Kevin Jarus, M.Pl.  
Development Planner

**Pelham, Kym**

**From:** Hurst, Gabrielle <Gabrielle.Hurst@york.ca>  
**Sent:** January-05-16 2:24 PM  
**To:** Pelham, Kym  
**Subject:** FW: D10-B04-15, D13-A24-15 & D13-A25-15 - 648 Srigley Street  
**Attachments:** 2015 - D10-B04 (Rora) Application.pdf; 2015 - D10-B04 (Rora) Notice.pdf; 2015 - D13-A24 (Rora) Application.pdf; 2015 - D13-A24 (Rora) Notice.pdf; 2015 - D13-A25 (Rora) Application.pdf; 2015 - D13-A25 (Rora) Notice.pdf

Good Morning Kym,

The Region of York has reviewed the Consent and Minor Variance Applications for the property located at 648 Srigley Avenue and has no objection.

Regards,  
Gabrielle

**Gabrielle Hurst, MCIP. RPP. C.Tech** | Programs and Process Improvement Section of the Planning and Economic Development Branch | Corporate Services

-----  
The Regional Municipality of York | 17250 Yonge Street | Newmarket, ON L3Y 6Z1

☎ 1-877-464-9675 ext. 71538 | [gabrielle.hurst@york.ca](mailto:gabrielle.hurst@york.ca) | [www.york.ca](http://www.york.ca)

*Our Values: Integrity, Commitment, Accountability, Respect, Excellence*

-----  
**From:** Hurst, Gabrielle  
**Sent:** Tuesday, January 05, 2016 9:26 AM  
**To:** [kpelham@newmarket.ca](mailto:kpelham@newmarket.ca)  
**Subject:** FW: D10-B04-15, D13-A24-15 & D13-A25-15 - 648 Srigley Street

Good Morning Kym,

The Region of York has reviewed the Consent and Severance Applications for the property located at 648 Srigley Avenue and has no objection.

Regards,  
Gabrielle

**Gabrielle Hurst, MCIP. RPP. C.Tech** | Programs and Process Improvement Section of the Planning and Economic Development Branch | Corporate Services

-----  
The Regional Municipality of York | 17250 Yonge Street | Newmarket, ON L3Y 6Z1

☎ 1-877-464-9675 ext. 71538 | [gabrielle.hurst@york.ca](mailto:gabrielle.hurst@york.ca) | [www.york.ca](http://www.york.ca)

*Our Values: Integrity, Commitment, Accountability, Respect, Excellence*

-----  
**From:** Bilkhu, Vick  
**Sent:** Monday, January 04, 2016 9:18 AM  
**To:** Hurst, Gabrielle  
**Subject:** FW: D10-B04-15, D13-A24-15 & D13-A25-15 - 648 Srigley Street

---

**From:** Pelham, Kym [<mailto:kpelham@newmarket.ca>]  
**Sent:** Monday, December 21, 2015 9:09 AM  
**To:** Bilkhu, Vick  
**Subject:** D10-B04-15, D13-A24-15 & D13-A25-15 - 648 Srigley Street

Hi Vick,

Please find attached the Notices of Application with regards to file D10-B04-15, D13-A24-15 & D13-A25-15, together with copies of the Application for your review and comments.

Could I please get your comments for Thursday, January 14, 2016.

Thanks  
Kym

 **Kym Pelham, ACST**  
Committee Secretary  
Planning and Building Services  
905-953-5300, press 2, ext. 2456  
905-953-5140 (fax)  
[kpelham@newmarket.ca](mailto:kpelham@newmarket.ca)  
[www.newmarket.ca](http://www.newmarket.ca)  
Follow us on [Twitter](#) @townofnewmarket  
Newmarket: A Community *Well* Beyond the Ordinary

"The information contained in this message is directed in confidence solely to the person(s) named above and may not be otherwise distributed, copied or disclosed. The message may contain information that is privileged, confidential and exempt from disclosure under the Municipal Freedom of Information and Protection of Privacy Act. If you have received this message in error, please notify the sender immediately advising of the error and delete the message without making a copy. Thank you."



December 30, 2015

Town of Newmarket  
395 Mulock Dr.  
Newmarket, Ontario  
L3Y 4X7

**Attention:** Kym Pelham

**Re:**           **File No.:**       **D10-B04-15**  
                  **Applicant:**   **Maksim Rora**  
                  **Location:**   **648 Srigley St**

---

Dear Ms. Pelham:

Thank you for your letter dated Dec 21, 2015. Rogers Communications appreciates the opportunity to review and comment on future development within the Town of Newmarket.

We have reviewed the proposed area and do not have any comments or concerns at this time.

Should you have any questions or require further information, please do not hesitate to contact me at 905-780-7018.

Sincerely,

A handwritten signature in black ink, appearing to read 'Lily Apa'.

Lily Apa  
Planning Coordinator  
[lily.apa@rci.rogers.com](mailto:lily.apa@rci.rogers.com)

**Pelham, Kym**

ADJUSTMENT

COMMITTEE OF

DEC 30 2015

ADJUSTMENT

**From:** Vitumbiko.Mhango@HydroOne.com on behalf of LandUsePlanning@HydroOne.com  
**Sent:** December-30-15 9:05 AM  
**To:** Pelham, Kym  
**Subject:** Town of Newmarket (648 Srigley Street) Consent to Sever Circulation No. D10-B04-15

Consent to Sever Circulation No. D10-B04-15

We have reviewed the documents concerning the above noted Application for Consent and have no comments or concerns at this time.

Our preliminary review considers issues affecting Hydro One's 'High Voltage Facilities and Corridor Lands' only.

For proposals affecting 'Low Voltage Distribution Facilities' please consult your local area Distribution Supplier.

(Where Hydro One is the Distribution Supplier the Owner/Applicant should contact the closest Hydro One office).

If you have any questions please call me at the number below.

Thank you.

**Dennis De Rango**

**Specialized Services Team Lead**

905-946-6237

**Please note that Hydro One accepts planning circulations by email at [LandUsePlanning@HydroOne.com](mailto:LandUsePlanning@HydroOne.com)**

This email and any attached files are privileged and may contain confidential information intended only for the person or persons named above. Any other distribution, reproduction, copying, disclosure, or other dissemination is strictly prohibited. If you have received this email in error, please notify the sender immediately by reply email and delete the transmission received by you. This statement applies to the initial email as well as any and all copies (replies and/or forwards) of the initial email.



Planning & Building Services  
Office of the Building Inspector  
TOWN OF NEWMARKET  
395 Mulock Drive  
P.O. Box 328  
Newmarket, ON L3Y 4X7  
www.newmarket.ca  
buildings@newmarket.ca  
905.953-5300 ext. 2400



## MEMORANDUM

**TO:** Committee of Adjustment

**FROM:** David Potter, CBCO, B. Tech., MAATO  
Chief Building Official

**DATE:** December 22, 2015

**RE:** Application for Consent

**File no:** D10-B04-15

I have reviewed the above and have no concerns or comments at this time.

A handwritten signature in cursive script, appearing to read "D. Potter".  
for David