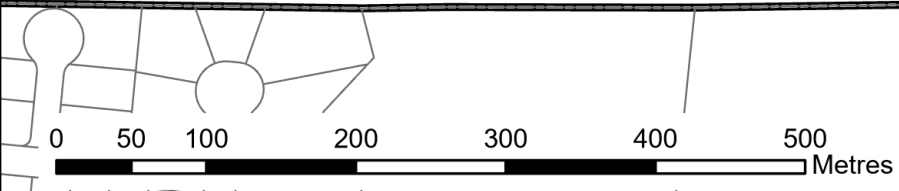





The Lands

PLAN 65M4683



-  Plan 65M4683
-  The Lands
-  Property Line

**THE LANDS
and PLAN 65M4683**
Town of Newmarket



Designed & produced by Information Technology – GIS
 Printed: January, 2022.
 SOURCES: Land Parcel Boundaries - © Teranet Inc. and its suppliers. All rights reserved. NOT A PLAN OF SURVEY. 2022; Roads, Municipal Boundary - Data, Analytics and Visualization Services Branch, Corporate Services ©The Regional Municipality of York, 2022; All other data - © Town of Newmarket, 2022. **DISCLAIMER: This mapping is based on the POLARIS parcel fabric product compiled using Land Registry System records and recent surveys and control points where available. This mapping is a representation of the earth's surface and provides estimates of area and distance. The information depicted on this map has been compiled from various sources. While every effort has been made to accurately depict the information, data/mapping errors may exist. This map has been produced for illustrative purposes only. It is not a substitute for a legal survey.**