



Corporation of the Town of Newmarket

By-law 2019-XX

A By-law to regulate parking, standing, and stopping of **Motor Vehicles** within the **Town** of Newmarket.

Whereas the Table within Section 11 of the Municipal Act, 2001, S.O. 2001, c. 25, provides that the sphere of jurisdiction "**Highways**, including parking and traffic on **Highways**" is assigned on a nonexclusive basis to all upper tier municipalities;

And Whereas paragraph 11(2)(3) of the Municipal Act, 2001 provides that, where a sphere or part of a sphere is assigned non-exclusively to an upper-tier municipality, both the upper and lower tier municipalities have the power to pass by-laws under that sphere or part of a sphere;

And Whereas Section 63 of the Municipal Act, 2001 authorizes that, where a municipality passes a by-law for prohibiting or regulating the placing, stopping, standing or parking of an object or **Vehicle** on a **Highway**, it may provide for the removal and impounding or restraining and immobilizing of any object or **Vehicle** placed, stopped, standing or parked on a **Highway** in contravention of the by-law;

And Whereas Section 100 of the Municipal Act, 2001, authorizes a municipality to pass by-laws to regulate or prohibit the parking or leaving of **motor vehicles** on private land used as a parking lot with or without the consent of the **Owner**;

And Whereas Section 100.1 of the Municipal Act, 2001 authorizes a municipality to regulate or prohibit the parking or leaving of **Motor Vehicles** on **Private Property** without the consent of the **Owner** of the land;

And Whereas Section 102 of the Municipal Act, 2001 provides that a municipality may require **Owners** and operators of public parking lots or facilities to provide designated parking spaces for **Vehicles** displaying a **Accessible Parking Permit**;

And Whereas Section 102.1 of the Municipal Act, 2001, S.O. 2001, c.25, as amended, (the "Municipal Act") and Ontario Regulation 333/07 (the "Regulation") authorize The Corporation of the **Town** of Newmarket to require a person to pay an administrative penalty for a contravention of any bylaw respecting the parking, standing or stopping of **Vehicles**;

And Whereas any by-law that establishes a system of administrative penalties with respect to parking, standing, or stopping of **Vehicles** must comply with the requirements set out in O. Reg. 333/07, as amended, made pursuant to the Municipal Act, 2001;

And Whereas pursuant to O. Reg. 333/07 and Section 391 of the Municipal Act, 2001 the **Town** may also impose fees or charges in connection with the administration of a system of administrative penalties;

And Whereas subsection 439(2) of the Municipal Act, 2001 may provide for a procedure for the voluntary payment of penalties out of court in cases where it is alleged that a by-law related to the parking, standing and stopping of **Vehicles** has been contravened;

And Whereas section 7.1 of the Fire Protection and Prevention Act, 1997, S. O. 1997, c. 4 authorizes municipal councils to pass by-laws de**Sign**ating private roads as **Fire Routes** along which no parking of **Motor Vehicles** shall be permitted;

Therefore be it enacted by the Council of the Corporation of the **Town** of Newmarket as follows:

1. Title

This By-law may be known and cited for all purposes as “Parking By-Law 2019-XX”.

2. Definitions

In this By-law:

“**Accessible Parking Permit**” means a valid permit issued by the Minister of Transportation under section 26 of the Highway Traffic Act or a valid permit, licence plate or other marker or device bearing the international symbol of access issued by a jurisdiction other than Ontario;

“**Accessible Parking Space**” means a parking space marked by an approved **Sign** indicating such space to be used for the sole use of **Vehicles** operated by or used for conveying a **Disabled Person**;

“**Authorized Sign**” means any **Sign**, or **Roadway**, curb or **Sidewalk** marking, speed **Trailer** or other device, placed or erected on a **Highway** under the authority of this By-law for the purpose or regulating, warning or guiding traffic of the parking of **Vehicles**;

“**Boulevard**” means that portion of the **Highway** located between the edge of the **Roadway** and the property line of the **Highway** which may include the untraveled portion of any **Highway**, grassed/graveled or paved area, ditches, **Sidewalks** and paved paths;

Commercial Vehicle means any **Vehicle**, including any **Trailer** attached thereto, which exceeds 2.6 meters in width or exceeds 7 meters in length, or exceeds 2.5 meters in height, or exceeds 2,500 kg (5500 lbs) in weight;

“**Crosswalk**” means that part of a **Highway** at an **Intersection** that is included within the connections of the lateral lines of the **Sidewalks** on opposite sides of the **Highway** measured from the curbs or, in the absence of curbs, from the edges of the **Roadway** or any portion of a **Roadway** at an **Intersection** or elsewhere distinctly indicated for **Pedestrian Crossing** by **Signs** or by lines or other markings on the surface;

“Disabled Person” shall have the same meaning as in R.R.O 1990, Regulation 581 to the Highway Traffic Act, R.S.O. 1990, c. H.8, as amended;

“Front Yard” means a **Yard** extending across the full width of a lot between the front line and the nearest wall of the principle building or structure on the lot

“Fire Route” means any **Roadway**, driveway, lane, ramp or other means of vehicular access to or from a designated building which is designated as a **Fire Route** by **Town’s** Fire Department and shall include any part of a parking lot set aside by visible markings or markers for the purpose of vehicular movement;

“Fire Route Sign” means permanent legible **Signs** of a minimum size of 30.38 cm x 45.72 cm (12” x 18”) placed at intervals of not more than 22.86m along the fire access route, which shall display the following information:

- 1) Fire access route;
- 2) Parking prohibited;
- 3) **Vehicles** will be tagged and/or towed away; and
- 4) The number of this By-law or the international symbol for prohibited parking as prescribed in the regulations to the Highway Traffic Act;

“Highway” includes a common and public **Highway**, street, avenue, parkway, driveway, square, place, bridge, viaduct or trestle, deSigned and intended for, or used by, the general public for the passage of **Vehicles** and includes the area between the lateral property lines thereof;

“Intersection” means the area embraced within the prolongation or connection of the lateral curb lines or, if none, then of the lateral boundary lines of two or more **Highways** that join one another at an angle, whether or not one **Highway** crosses the other;

“Lot Lines” means a boundary of a lot including its vertical projection;

“Median” means the portion of a **Highway** so constructed as to separate traffic travelling in one direction from traffic travelling in the opposite direction by a physical barrier or an unpaved strip of ground;

“Motor Vehicle” includes an automobile, motorcycle, motor assisted bicycle unless otherwise indicated in this by-law, and any other **Vehicle** propelled or driven otherwise than by muscular power, but does not include a street car, or other **Motor Vehicles** running only upon rails, or a motorized snow **Vehicle**, traction engine, farm tractor, self-propelled implement of husbandry or road building machine within the meaning of the Highway Traffic Act;

“Municipal Law Enforcement Officer” includes, for the purposes of this By-law, a **Municipal Law Enforcement Officer** appointed by the **Town** and an **Officer** of the York Regional Police Services;

“Municipal Parking Areas” means those areas on municipally owned land, excluding **Roadways** or **Highways**, specifically set aside for the parking of **Vehicles** which is owned or operated by the **Town**;

“Officer” means a Police **Officer** as defined under the Police Services Act, R.S.O. 1990, c/ P15, as amended, is an individual appointed by the **Town** as a **Municipal Law Enforcement Officer** pursuant to section 15 of the Police Services Act, as amended, or any other individual designated by the **Town** to enforce this By-law;

“Occupant” means:

- 1) the tenant of **Private Property** or part thereof whose consent shall extend only to the control of the land of which he is the tenant and any parking spaces allotted to him under his lease or tenancy agreement;
- 2) the spouse of a tenant;
- 3) a person, a municipality or a local board thereof, having an interest in the property under an easement or right-of-way granted to or expropriated by the person, municipality or local board whose consent to permit parking on **Private Property** shall extend only to that part of the property that is subject to the easement or right-of-way;
- 4) a person authorized in writing by an **Occupant** as defined in clauses (1), (2), or (3) of this section to act on the **Occupants** behalf for requesting the enforcement of this bylaw;

“Owner of Land” means an owner of real property in accordance with the land title record of the province;

“Owner of a Vehicle” means an owner in accordance with the Ministry of Transportation records.

“ ‘Park’ or ‘Parking’ Where Prohibited ” means the standing of a **Vehicle**, whether occupied or not, except when standing temporarily for the purpose of, and while actually engaged in, loading or unloading merchandise or passengers;

“Parking Infraction” means any unlawful parking, standing, or stopping of a **Vehicle** that constitutes an offence;

“Parking Permit” means any **Parking Permit** issued to any person or any **Vehicle** by the **Town** of Newmarket for the purpose of permitting parking;

“Penalty Notice” means a ticket issued pursuant to the **Town** of Newmarket Administrative Monetary Penalty System By-law 2019-XX”;

“Pedestrian Crossover” means any part of a **Roadway**, designated by by-law, and distinctly marked for pedestrian crossing by **Signs** on the **Highway** and lines or other markings on the surface of the **Roadway**;

“Private Property” means property that has been clearly marked as such by fences or on which a legible **Sign** or **Signs** have been erected by the **Owner**, the **Occupant**, or an agent for either, forbidding trespass or parking on a private road or driveway;

“Private Roadway” means any private road, lane, ramp, or other means of vehicular access to and egress from a building or structure, and it may include part of a parking lot;

“Rear Yard” means a **Yard** extending across the full width of a lot between the rear Lot Line and the nearest main wall of any main building or structure on the Lot;

“Roadway” means that part of the **Highway** that is improved, designed or ordinarily used for vehicular traffic, but does not include the shoulder; and where a **Highway** includes two or more separate **Roadways**, the term **"Roadway"** refers to any one **Roadway** separately and not to both or all of the **Roadways** collectively;

“School Bus Loading Zone” means an area marked by **Signs** indicating such area to be for the sole use of school buses engaged in receiving or discharging passengers;

"School Crossing" means a pedestrian crossing on a public **Highway** where the crossing of the street by school children is normally supervised by a **School Crossing** guard or a Police **Officer** during those **Times** when children are likely to be walking to or from a local school;

“School Zone” means the area on a **Highway** marked by **Signs** within 100m (328.08 ft.) of a school entrance/exit or **Crosswalk**;

“Sidewalk” means that portion of a **Highway** between the curb lines, or the lateral lines of a **Roadway** and the adjacent property lines, intended for the use of pedestrians;

“Side Yard” means a **Yard** extending across the full width of a lot between the rear Lot Line and the nearest main wall of any main building or structure on the Lot;

“ ‘Sign’ or ‘Signage’ ” includes one or more **Signs**, markings and any other appropriate devices that provide notice of parking regulations and that comply with all applicable requirements of the Highway Traffic Act and the regulations made under that Act;

“ ‘Stand’ or ‘Standing’ Where Prohibited ” means the halting of a **Vehicle**, whether occupied or not, except for the purpose of, and while actually engaged in, receiving or discharging passengers;

“ ‘Stop’ or ‘Stopping’ Where Prohibited ” means the halting of a **Vehicle**, even momentarily, whether occupied or not, except when necessary to avoid other traffic or to comply with a traffic control **Sign** or **Signal** or with the directions of a police **Officer**;

“Time” means any hour or other period of **Time** refers to standard **Time** when standard **Time** is in effect and daylight-saving **Time** when daylight-saving **Time** is in effect;

“Town” means the Corporation of the **Town** of Newmarket;

“Trailer” means a **Trailer** as defined in the Highway Traffic Act;

“Traffic Control Device” means any **Sign**, **Signal** or other **Roadway**, curb or **Sidewalk** marking, or any other device erected or placed under the authority of this By-law for the purpose of regulating, warning or guiding traffic;

“Unauthorized Motor Vehicle” means a **Vehicle** that does not have a permit properly affixed and displayed in accordance with the provisions set forth in this By-law;

“**Vehicle**” includes a **Motor Vehicle, Trailer**, traction engine, farm tractor, road-building machine, and any **Vehicle** drawn, propelled or drive by any kind of power, including muscular power, but does not include a motorized snow **Vehicle** or the cars of an electric or steam railway running only upon rails;

“**Unauthorized Area**” means:

- 1) a **Front Yard** or **Side Yard**, except as otherwise permitted under the **Town’s** Zoning By-law 2010-40, as amended; or
- 2) the **Boulevard**, except where parking, standing, or stopping is authorized by **Town** of Newmarket by-law;

“**Yard**” means an open space on a lot appurtenant to a building and unoccupied by buildings or structures.

3. Application

(1) This By-law applies to parking **Motor Vehicles** on:

- (a) **Highways** under the jurisdiction of the **Town**;
- (b) **Town** Facilities;
- (c) Municipal property; or
- (d) **Private Property**.

(2) Every **Vehicle** parked on a street or in a municipal parking lot shall be parked at the risk of its **Owner** and the **Town** is not responsible for any loss or damage to any **Vehicle** or its contents.

(3) All attached Schedules form part of this By-law.

4. Exemptions

(1) The following are exempt from this By-law:

- (a) any ambulance, police, or fire department **Vehicles**;
- (b) any public utility emergency **Vehicles**;
- (c) **Town Vehicles** or Municipal Enforcement **Officers** engaged in the course of their duties on behalf of the **Town**;
- (d) public transit **Vehicles** where compliance would be impractical due to the location of a bus stop for public transit; or
- (e) school busses engaged in the course of their duties.

(2) **Motor Vehicles** lawfully parked between the hours of 7:00pm and 10:00pm shall be exempt from section 7(1)(u) of this By-law.

(3) During road construction, residents are exempt from the following sections relating to the road under construction: Sections 6(1)(b), 7(1)(a), 7(1)(x), 7(1)(u), 7(1)(aa), 7(1)(ee), 7(1)(gg), 10, and 11.

5. Authorized Signs

(1) The Director of Engineering Services of the Town or their designate is empowered to authorize any **Signs** required to give effect to the provisions of this By-law, including the placement and maintenance of those **Signs**.

(2) No person shall interfere with an **Authorized Sign**.

- (3) No person shall park a **Motor Vehicle** in obstruction to where an **Authorized Sign** has been placed.

6. Method of Parking

- (1) No person shall stop, stand, or park a **Motor Vehicle**:
- (a) in the wrong direction by facing oncoming traffic, having regard for the direction in which the **Motor Vehicle** had been proceeding;
 - (b) no further than 30cm (12 inches) from the curb or edge of the **Highway**; or
 - (c) on any **Highway** unless the **Motor Vehicle** is parallel to the curb or edge of the **Highway**.

7. Parking Prohibitions

- (1) In addition to the prohibitions contained in Section 6(1), no person shall park a **Motor Vehicle**:
- (a) within 9m (30ft) of any non-signalized **Intersection**;
 - (b) within 15m (49ft) of any signalized **Intersection**;
 - (c) longer than the posted **Time** limitation specified by a **Traffic Control Device**;
 - (d) in any place in contravention of a **Traffic Control Device** that gives notice that parking is prohibited or restricted in that place;
 - (e) causing obstruction;
 - (f) between the hours of 2:00 a.m. to 6:00 a.m. on any **Highway** between November 1st and April 15th of each year;
 - (g) on any **Boulevard** in a manner that causes obstruction to a **Sidewalk** or pedestrian walkway;
 - (h) within the 3m (10ft) section of the Roadway which is closest to a fire hydrant, with the 3m (10ft) section of the **Roadway** being the base of an imaginary isosceles triangle and with the fire hydrant being the top vertex of the triangle;
 - (i) within 152m (500ft) of firefighting apparatus while engaged in fighting a fire or any distance directed by a member of the Police or Fire Department;
 - (j) within 7m (25ft) of the entrance-way to a fire hall when located on the same side of the **Highway**;
 - (k) within 30m (100ft) of the entrance-way to a fire hall when located on the opposite side of the **Highway**;
 - (l) on a bridge;
 - (m) on a **Highway** within 6m (20ft) of a designated bus stop;
 - (n) in a public laneway;
 - (o) on a **Median**;
 - (p) beside another **Motor Vehicle** that is stopped or parked parallel to the **Highway**;
 - (q) within a turning circle or roundabout;
 - (r) advertised for sale on a **Highway**;
 - (s) without valid registration or insurance;
 - (t) on a **Highway** while degreasing/washing the **Motor Vehicle**;
 - (u) on any **Highway** for more than three (3) consecutive hours;
 - (v) within 0.6m (2ft) of a driveway or laneway;
 - (w) to prevent the removal of any other **Vehicle** previously parked;
 - (x) on any **Roadway** having an overall width of less than 6m (20ft);

- (y) alongside the tracks of a railway other than a street railway;
 - (z) causing obstruction to any entrance or exit from any building or enclosed space;
 - (aa) within 15m (50ft) of an **Intersection** where an **Authorized Sign** has been displayed;
 - (bb) within 30m (100ft) of an **Intersection** controlled by traffic signals;
 - (cc) within a turning basin;
 - (dd) so as to interfere with the formation of a funeral procession;
 - (ee) within 15m (50ft) from the end of a dead-end **Roadway**;
 - (ff) within 3m of a walkway or path that connects to the **Highway** with a **Sidewalk** on the opposite side of the **Highway**; or
 - (gg) within an **Unauthorized Area** or permit to be parked within an **Unauthorized Area**.
- (2) No Person shall park a **Commercial Vehicle** on any street in any residential zones unless it is, at that **Time**, being used to make a delivery or to provide service.
- (3) No Person shall park a **Trailer** on any street in any residential zones unless it is, at that **Time**, being used to make a delivery or to provide service.
- (4) No person shall park a **Motor Vehicle** within the following distances of a **Crosswalk** controlled by traffic control signals and located elsewhere from an **Intersection**:
- (a) within 15m (50ft) measured on each side of the **Highway** in the direction of travel by **Vehicles**; or
 - (b) within 30m (100ft) measured on each side of the **Highway** in the opposite direction of travel by **Vehicles**.
- (5) No person shall park or leave any **Motor Vehicle**:
- (a) on **Private Property** without consent of the **Owner** or **Occupant** of the property;
 - (b) on property owned or occupied by the **Town** where parking by the public is not authorized;
 - (c) at any **Town** park, building, or facility for longer than permitted or at any **Time** prohibited by an **Authorized Sign**.

8. Stopping Prohibitions

- (1) No person shall stop a **Motor Vehicle**:
- (a) within an **Intersection**;
 - (b) within 9m (30ft) of a **Pedestrian Crossover**;
 - (c) within 9m (30ft) of a **School Crossing** Guard location;
 - (d) causing obstruction;
 - (e) in any place in contravention of a **Traffic Control Device** that gives notice that stopping or standing is prohibited or restricted in that place;
 - (f) beside another **Motor Vehicle** that is stopped or parked parallel to the **Highway**;
 - (g) on a bridge;
 - (h) within a tunnel or underpass;
 - (i) on any **Highway** that obstructs the free flow of traffic;
 - (j) within a turning circle or roundabout;

- (k) within an **Unauthorized Area** or permit to be stopped within an **Unauthorized Area**.

9. Fire Routes

- (1) Upon written request by the Central York Fire Services Department, every **Owner** of a **Private Roadway** shall:
 - (a) erect **Signage** in relation to any portion designated as a **Fire Route** by the Fire Chief or their designate by:
 - (i) affixing **Fire Route Signs** to the face of a building at a minimum height of 2m and a maximum height of 2.75m where the **Fire Route** abuts the face of a building; or
 - (ii) erecting permanent posts and affixing **Fire Route Signs** at a minimum height of 2m and a maximum height of 2.75m where the **Fire Route** abuts a **Sidewalk** or landscaped area.
 - (b) failure to comply with the written request in Section 9(1)(a) of this By-law within ten (10) business days of the date of notice may result in the **Town** entering upon the lands to erect **Signage** at the expense of the **Owner** of the lands and the cost recovered by action or in like manner as municipal taxes.
- (2) Any portion of a **Private Roadway** providing access to or from a building where **Signage** has been erected and marked “No Parking – **Fire Route**” is designated as a **Fire Route**.
- (3) No person shall park or leave a **Vehicle** within a **Fire Route** at any **Time**.

10.No Parking Signs

- (1) Where **Authorized Signs** to that effect are displayed, no person shall park a **Vehicle** on any **Roadway** (Column 1), at the side (Column 2) between the limits (Column 3), and during the **Times** on the days (Column 4) set out in Schedule IV.

11.No Stopping Signs

- (1) Where **Authorized Signs** to that effect are displayed, no person shall stop a **Vehicle** on any **Roadway** (Column 1), at the side (Column 2) between the limits (Column 3), and during the **Times** on the days (Column 4) set out in Schedule V.

12.Removal of Unlawfully Parked Vehicles

- (1) A **Motor Vehicle** may be removed or impounded at the expense of the **Owner** if parked or left standing:
 - (a) on **Private Property** without consent of the property **Owner**;
 - (b) on property owned or occupied by the **Town** where parking by the public is not authorized;
 - (c) at any **Town** park, building, or facility for longer than permitted or at any **Time** prohibited by an **Authorized Sign**;

- (d) in any space designated as an **Accessible Parking Space** for which no valid permit is displayed;
 - (e) within any **Fire Route**;
 - (f) within the 3m (10ft) section of the Roadway which is closest to a fire hydrant, with the 3m (10ft) section of the **Roadway** being the base of an imaginary isosceles triangle and with the fire hydrant being the top vertex of the triangle;
 - (g) at any location in which the **Motor Vehicle** is causing obstruction to the flow of traffic;
 - (h) at any location in which the **Motor Vehicle** is causing an immediate safety concern to the public.
- (2) A **Motor Vehicle** that has been removed in accordance with this By-law shall:
- (a) be stored in a safe and suitable location; and
 - (b) be the financial responsibility of the registered **Owner** of the **Motor Vehicle** for all costs of removal, care, and storage, imposed as a lien upon the **Motor Vehicle**, which may be enforced in a manner provided by the Repair and Storage Liens Act, R.S.O. 1990, Chapter R.25, as amended.
- (3) A **Motor Vehicle** parked or left standing on **Private Property** contrary to the posted **Signage** shall be deemed to be unlawfully placed without consent.
- (4) Posted **Signage**, referred to in Section 10(3), shall include:
- (a) a **sign** stating the conditions on which a **Motor Vehicle** may be parked or left on the property; or
 - (b) a **sign** prohibiting the parking or leaving of a **Vehicle** on the property.
- (5) A **Motor Vehicle** left on **Private Property** shall not be liable to any penalty or fees for removal and impoundment unless the property **Owner** for which the **Motor Vehicle** is unlawfully placed complains, in writing, to any person authorized to enforce this By-law.
- (6) A special constable appointed under the Police Act shall be deemed to have the written authority of a property **Owner** to enforce this By-law and shall not be required to receive a written complaint.

13. Park in Municipal Parking Areas

- (1) No person shall park a **Motor Vehicle** in a municipal parking area:
- (a) unless that person conforms with the provisions of Schedule I;
 - (b) unless that person parks the **Motor Vehicle** wholly within one (1) parking space;
 - (c) between the hours of 2:00am and 6:00am, unless otherwise posted.
- (2) Notwithstanding the provisions of this By-law, any person may park a **Motor Vehicle** in a municipal parking area on any Sunday or statutory holiday except between the hours of 2:00am to 6:00am.

14. Accessible Parking

- (1) No person shall park, stop, or leave a **Motor Vehicle** in any location designated as an **Accessible Parking Space**:
 - (a) without a valid **Accessible Parking Permit** displayed;
 - (b) without the person in which the pass was issued to is within the **Motor Vehicle**; or
 - (c) in accordance with the requirements of the Highway Traffic Act.
- (2) A valid permit shall be displayed on the sun visor or the dashboard of a **Motor Vehicle** in a manner which is fully visible from outside of the **Motor Vehicle** and available for inspection of all details required to confirm validity.

15. Short Term Exemptions

- (1) Upon request, the **Town** may grant exemptions to individual residents and their guests from specific parking regulations that apply to a particular location.
- (2) Every short term exemption granted in accordance with section 14(1) of this By-law shall only be valid for:
 - (a) the location;
 - (b) the **Time** frame; and
 - (c) the durationin which the written exemption is granted.

16. Offences

- (1) The **Owner** of a **Motor Vehicle** that is parked, stopped, or left standing in contravention of the provisions of this By-law are liable to the fines set out under the Administrative Monetary Penalty System Bylaw No. 2019-XX.
- (2) The **Owner** of a **Motor Vehicle** that is parked, stopped, or left standing in contravention of the provisions of this By-law is responsible for any fines and fees imposed in relation to their **Motor Vehicle** under the Administrative Monetary Penalty System By-law 2019-XX.
- (3) The **Owner** of a **Motor Vehicle** that is parked, stopped, or left standing in contravention of the provisions of this By-law may request a review if the matter is in accordance with the Administrative Monetary Penalty System Bylaw No. 2019-XX.

17. Enforcement Officers

- (1) A Municipal Enforcement **Officer** or any person authorized by the **Town** to enforce this By-law is empowered to require that all regulations and provisions prescribed in this By-law be carried out.
- (2) No person shall obstruct, hinder, or attempt to obstruct any Municipal Enforcement **Officer** who is performing their duties under this By-law.

18. Police Exemption

- (1) Notwithstanding any provisions of this By-law, the lawful directions of a police **Officer** while in the course of their duties shall be adhered to.

19. Severability

- (1) Where a court of competent jurisdiction declares any section of this By-law to be invalid, or to be not in force, or without effect, it is the intention of Council in enacting this By-law that the remainder of this By-Law shall continue in force and be applied and enforced in accordance with its terms to the fullest extent possible according to law.

20. Repeal

- (1) That the following by-laws be repealed:

1993-62, 1993-70, 1993-103, 1993-113, 1993-127, 1993-128, 1993-141, 1993-152, 1994-7, 1994-21, 1994-35, 1994—82, 1994-101, 1994-102, 1994-108, 1994-135, 1994-141, 1995-8, 1995-36, 1995-58, 1995-68, 1995-70, 1995-120, 1995-130, 1995-131, 1995-151, 1995-156, 1996-4, 1996-13, 1996-13, 1996-37, 1996-49, 1996-69, 1996-87, 1996-95, 1996-111, 1996-119, 1997-11, 1997-12, 1997-23, 1997-40, 1997-41, 1997-42, 1997-55, 1997-69, 1997-97, 1997-130, 1997-172, 1998-14, 1998-37, 1998-54, 1998-55, 1998-56, 1998-60, 1998-64, 1998-72, 1998-94, 1998-105, 1998-108, 1998-113, 1998-114, 1999-28, 1999-40, 1999-44, 1999-55, 1999-111, 1999-112, 1999-117, 1999-128, 1999-138, 1999-139, 1999-141, 1999-142, 1999-156, 1999-160, 1999-162, 1999-163, 2000-6, 2000-49, 2000-75, 2000-92, 2000-100, 2000-117, 2000-130, 2000-131, 2000-174, 2001-19, 2001-33, 2001-34, 2001-69, 2001-93, 2001-104, 2001-116, 2001-164, 2002-53, 2002-60, 2002-68, 2002-86, 2002-100, 2002-122, 2002-135, 2002-140, 2002-143, 2002-164, 2003-7, 2003-8, 2003-18, 2003-31, 2003-34, 2003-70, 2003-71, 2003-89, 2003-99, 2003-114, 2003-115, 2003-116, 2003-162, 2004-6, 2004-7, 2004-8, 2004-28, 2004-32, 2004-33, 2004-41, 2004-57, 2004-90, 2004-97, 2004-98, 2004-116, 2004-117, 2004-142, 2004-143, 2004-144, 2004-145, 2004-190, 2004-204, 2005-22, 2005-41, 2005-47, 2005-48, 2005-54, 2005-55, 2005-142, 2005-143, 2006-16, 2006-28, 2006-29, 2006-52, 2006-66, 2006-82, 2006-83, 2006-84, 2006-85, 2006-86, 2006-87, 2006-88, 2006-93, 2006-94, 2006-100, 2006-106, 2006-107, 2006-108, 2006-129, 2006-130, 2006-131, 2006-132, 2006-134, 2006-146, 2006-147, 2006-148, 2006-149, 2006-197, 2006-192, 2007-5, 2007-6, 2007-31, 2007-38, 2007-58, 2007-59, 2007-72, 2007-86, 2007-87, 2007-88, 2007-109, 2007-118, 2007-138, 2007-140, 2008-14, 2008-23, 2008-24, 2008-31, 2008-35, 2008-39, 2008-58, 2008-66, 2008-67, 2008-68, 2008-69, 2008-70, 2008-71, 2008-81, 2008-83, 2009-6, 2009-39, 2009-50, 2009-75, 2009-77, 2009-85, 2009-92, 2009-93, 2009-94, 2009-97, 2010-05, 2010-11, 2010-12, 2010-19, 2010-42, 2010-51, 2010-64, 2010-65, 2010-66, 2010-67, 2010-68, 2010-69, 2010-78, 2010-79, 2011-39, 2011-40, 2011-41, 2011-42, 2011-43, 2011-44, 2011-45, 2011-46, 2011-81, 2011-82, 2011-83, 2012-09, 2012-31, 2012-37, 2012-38, 2012-39, 2012-61, 2012-62, 2013-35, 2013-41, 2013-54, 2014-07, 2014-08, 2014-09, 2014-23, 2014-24, 2014-31, 2015-04, 2015-05, 2015-06, 2015-15, 2015-19, 2015-42, 2015-43, 2015-48, 2015-63, 2016-03, 2016-13, 2016-14, 2016-49, 2017-08, 2017-36, 2017-52, 2019-13.

21. Effective Date

(1) This By-law comes into force and effect on the 15th day of January 2020.

Enacted this 30th day of September 2019.

John Taylor, Mayor

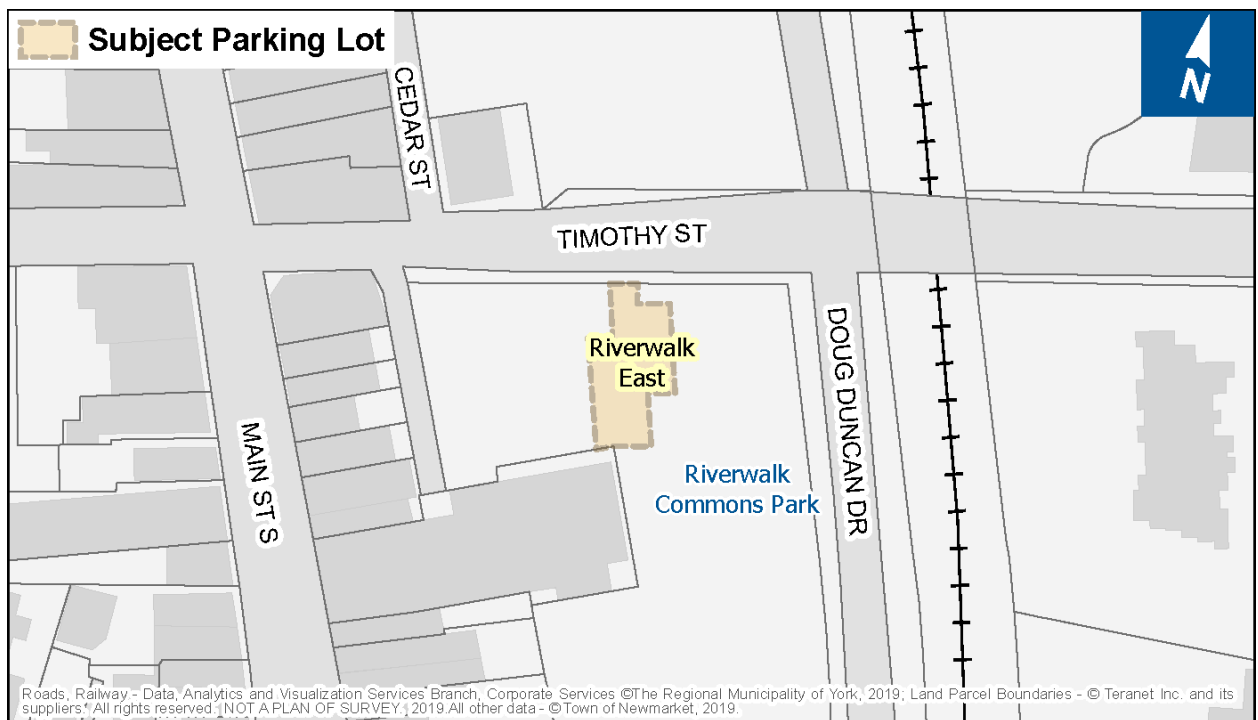
Lisa Lyons, Town Clerk

SCHEDULE I – MUNICIPAL PARKING AREAS

Parking Lot “Riverwalk East”

That parking lot lying on the south side of Timothy Street between Cedar Street and Doug Duncan Drive.

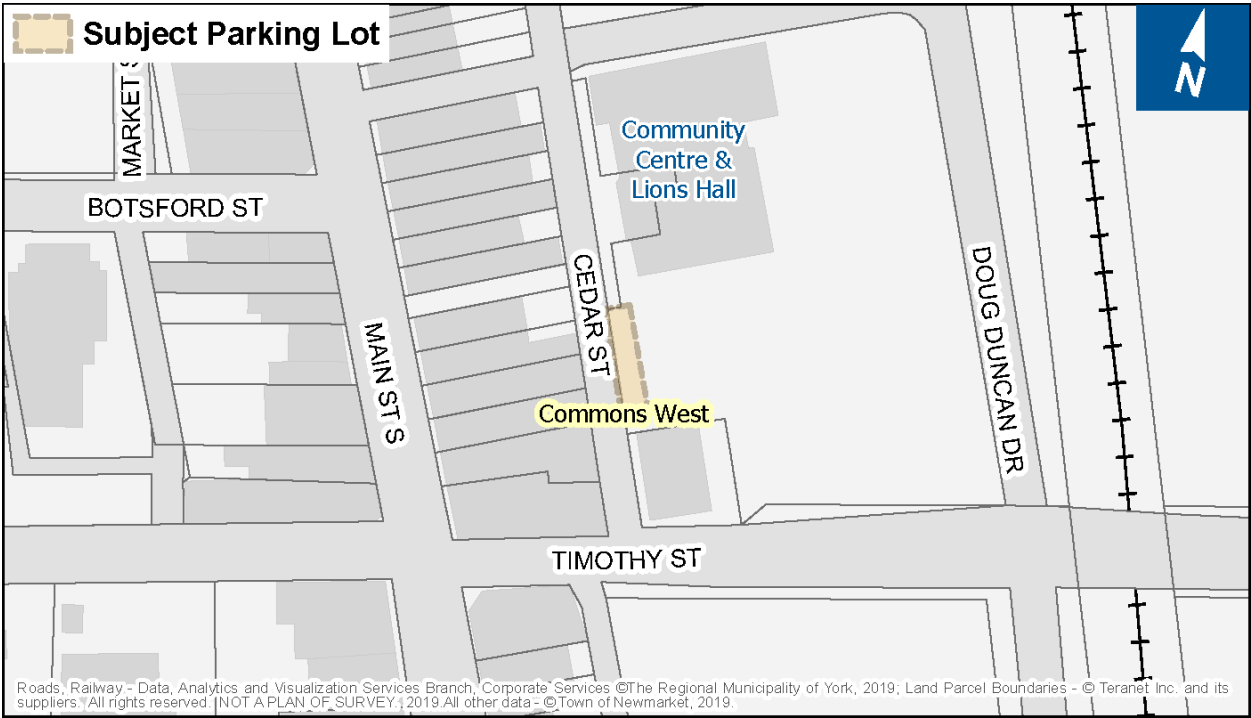
1. Parking in Parking Lot “Riverwalk East” shall be described hereafter as:
 - (a) 2:00 a.m. to 6:00 a.m. – No Parking;
 - (b) Maximum 3 Hours – Monday to Saturday, 9:00 a.m. to 5:00 p.m.;
 - (c) No Parking between Friday 9:00 p.m. to Saturday 2:00 p.m. from May 1 to October 31.



Parking Lot “Commons West”

That parking lot lying on the east side of Cedar Street between Timothy Street and Doug Duncan Drive.

- 1. Parking in Parking Lot ‘Common West’ shall be described hereafter as:
 - (a) 2:00 a.m. to 6:00 a.m. – No Parking;
 - (b) Maximum 3 Hours – Monday to Saturday, 9:00 a.m. to 5:00 p.m.;
 - (c) Maximum 30 Minutes – third and fourth parking spaces from the northern limit.

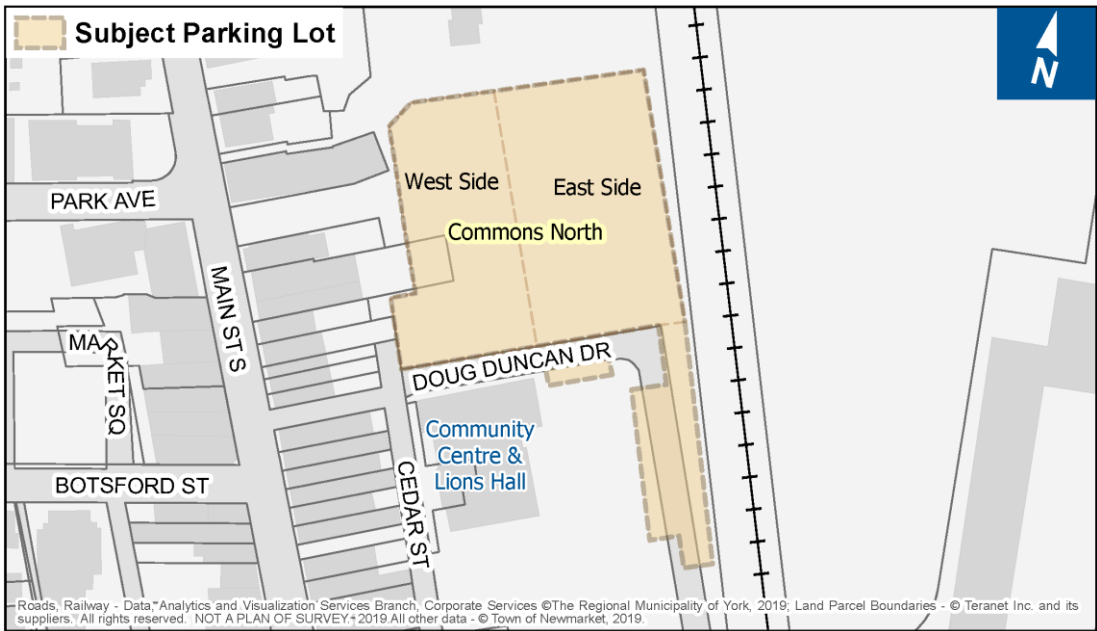


Parking Lot “Commons North”

That parking lot lying immediately north of Doug Duncan Drive and being part of Lot 38, Plan 81, **Town** of Newmarket

- 1. Parking in Parking Lot ‘Commons North’ shall be described hereafter as:
 - (a) East Half - 2:00 a.m. to 6:00 a.m. – No Parking
 - (b) West Half – No Parking in excess of 24 Hours

The dividing line between the East half and West half of Commons North is the middle north-south parking aisle that accesses directly to Doug Duncan Drive.



Parking Lots “Old Town Hall and Library”

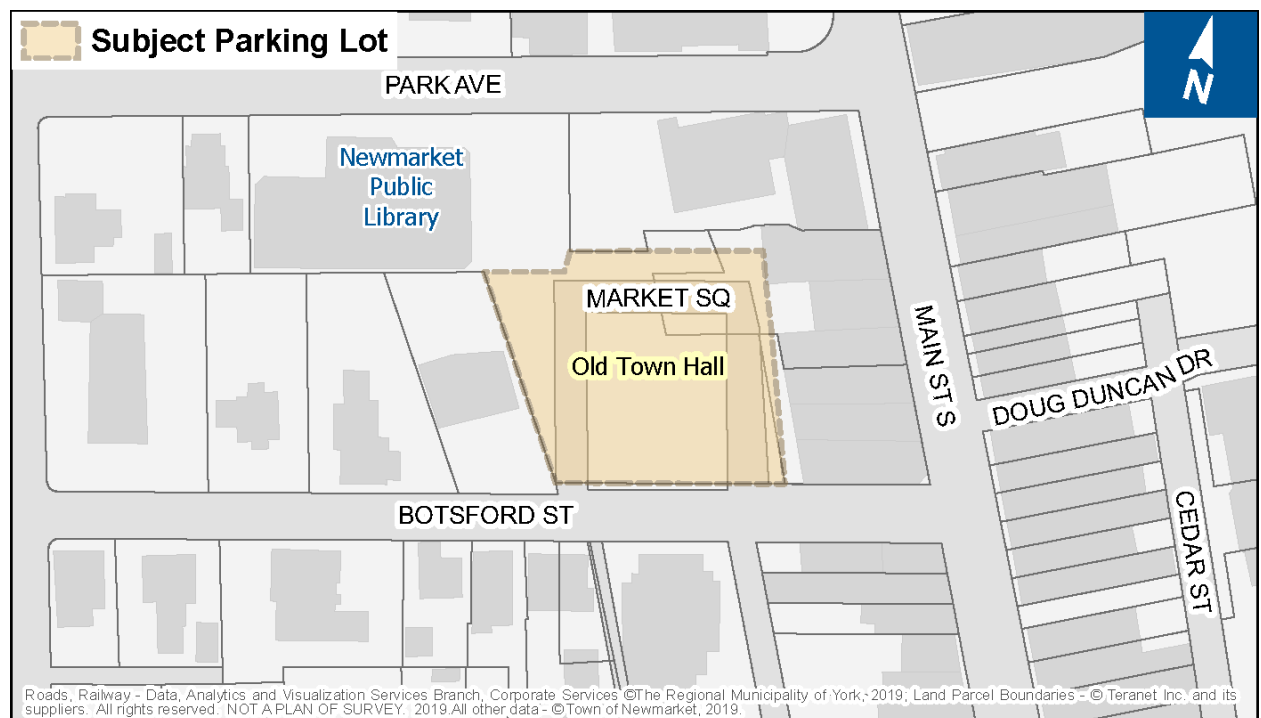
That parking lot lying between Park Avenue and Market Square and easterly of the Newmarket Public Library be referred to as Parking Lot “Library East” or commonly named the Library Parking Lot.

The parking lot lying between Parking Lot “Library East” and Botsford Street be referred to as Parking Lot “Old Town Hall” or commonly named Market Square.

The parking lot lying west of the Library and fronting onto Park Avenue be referred to as Parking Lot “Library West” or commonly names the short-term Library Lot.

2. Parking in Parking Lot “Old Town Hall and Library East” shall be as described hereinafter and as outlined in the diagram shown below:

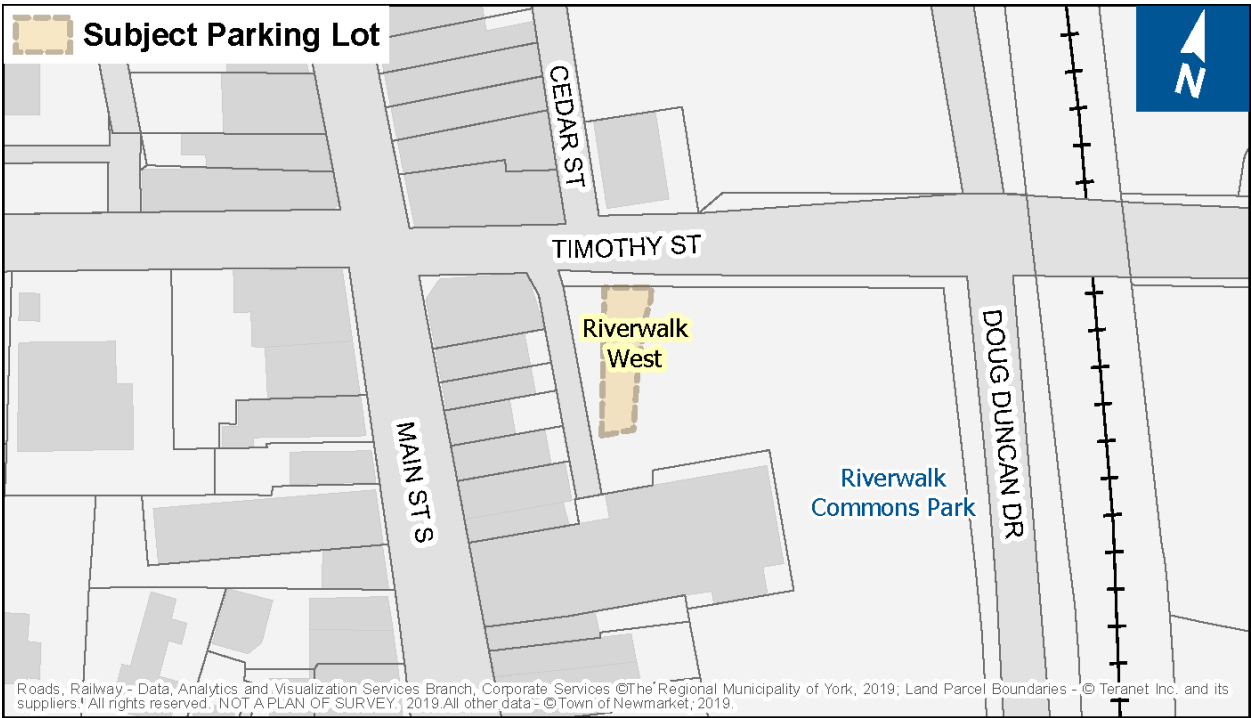
- (a) Parking Lot Library East be designated for Library Patrons Only;
- (b) 2:00 a.m. to 6:00 a.m. – No Parking;
- (c) Maximum 3 hours – Monday to Saturday, 9:00 a.m. to 5:00 p.m.;
- (d) Parking Lot “Library West” – 15 minute parking;
- (e) Parking Lot Library East – Maximum 3 hours – Sunday, 11:00 a.m. to 5:00 p.m.; and
- (f) Parking Lot Library West – No Parking – 2:00 a.m. to 6:00 a.m.



Parking Lot “Riverwalk West”

That parking lot lying between Timothy Street to the north and the Holland River to the East.

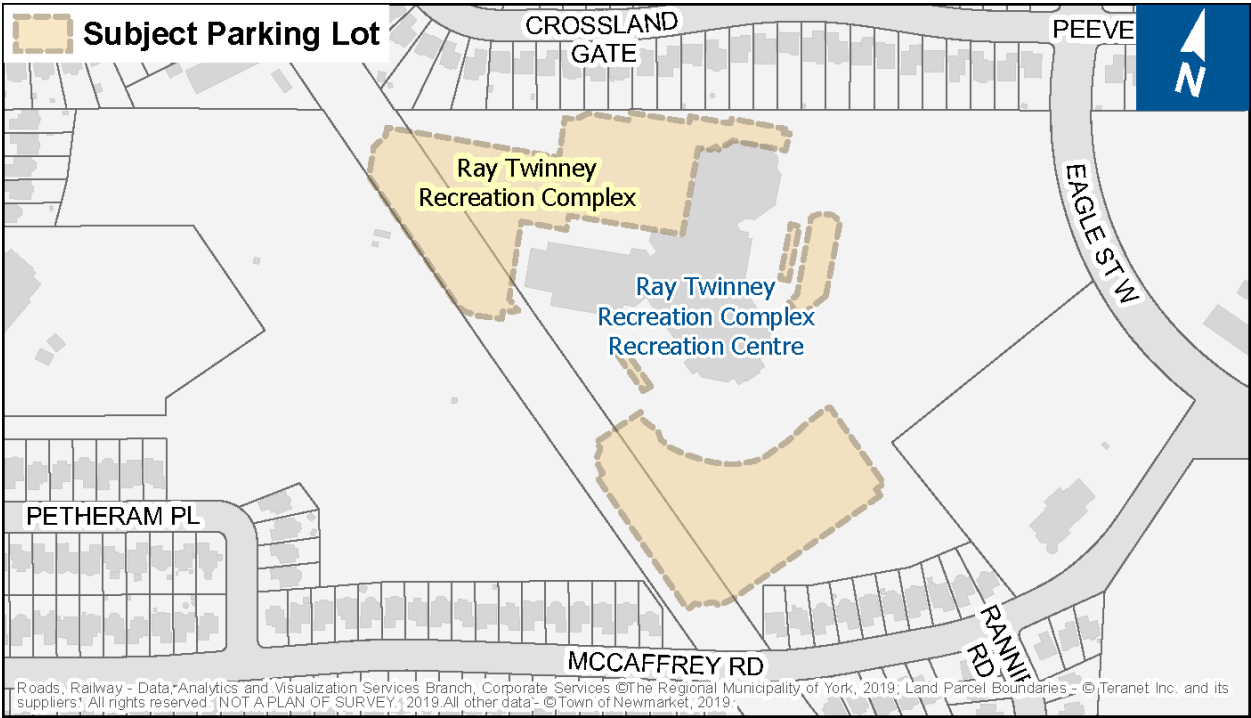
- 1. Parking in Parking Lot “Riverwalk West” shall be described hereafter and as outlined in the diagram shown below:
 - (a) 2:00 a.m. to 6:00 a.m. – No Parking; and
 - (b) Maximum 3 hours – Monday to Saturday, 9:00 a.m. to 5:00 p.m.



Parking Lot “Ray Twinney Recreation Complex”

That parking lot in or about the property known as the Newmarket Recreation Complex, 100 Eagle Street West, Newmarket.

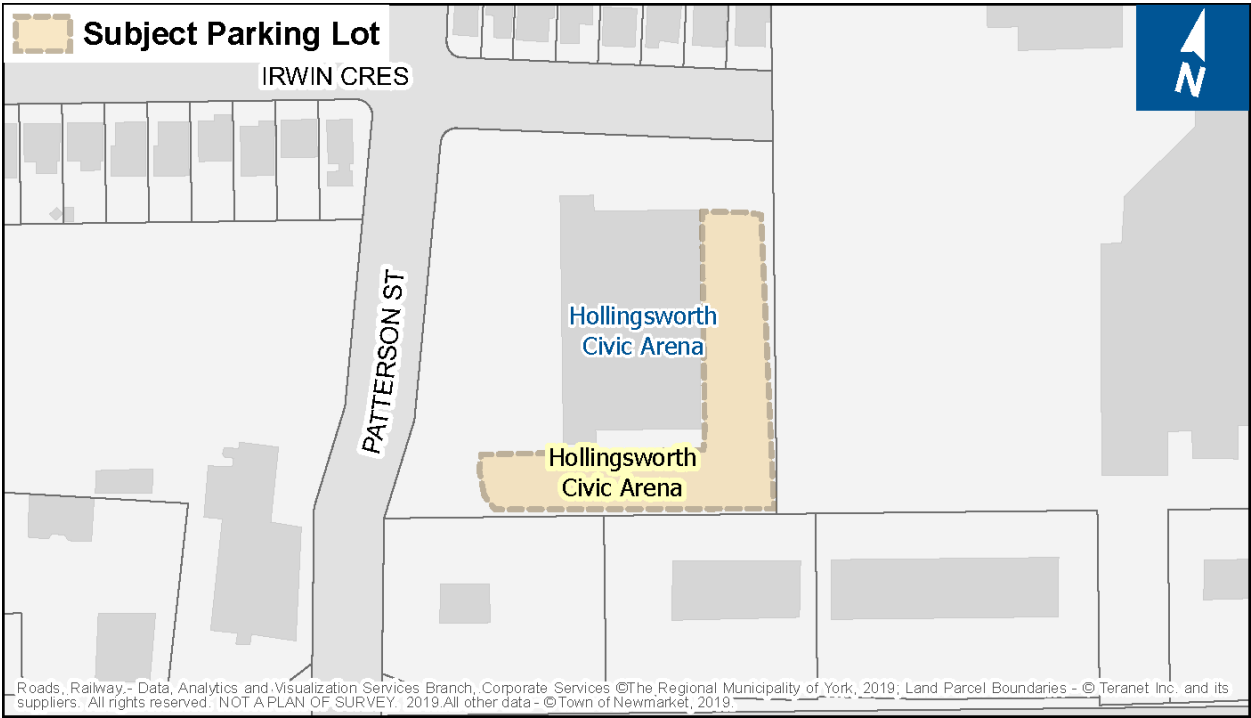
- 1. Parking in Parking Lot “Ray Twinney Recreation Complex” shall be as described hereinafter:
 - (a) No Parking 2:00 a.m. to 6:00 a.m.;
 - (b) Parking for exclusive use of Complex patrons; and
 - (c) Parking of School Buses strictly prohibited.



Parking Lot “Hollingsworth Civic Arena”

That parking lot in or about the property known as the Hollingsworth Civic Arena, 35 Patterson Street, Newmarket.

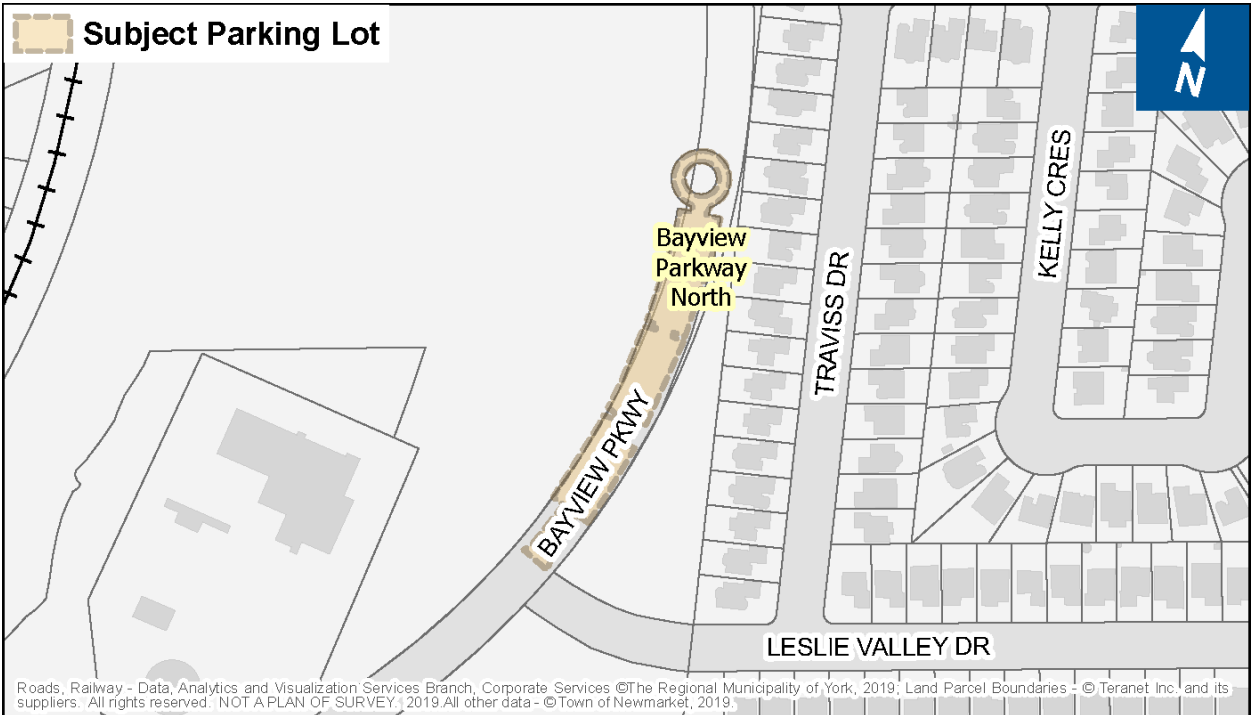
- 1. Parking in Parking Lot “Hollingsworth Civic Arena” shall be as described hereinafter:
 - (a) No Parking 2:00 a.m. to 6:00 a.m.;
 - (b) Parking for exclusive use of Arena patrons; and
 - (c) Parking of School Buses strictly prohibited.



Parking Lot “J”

That parking lot lying on the unopened road allowance of Bayview Parkway north of Leslie Valley Drive to the terminus.

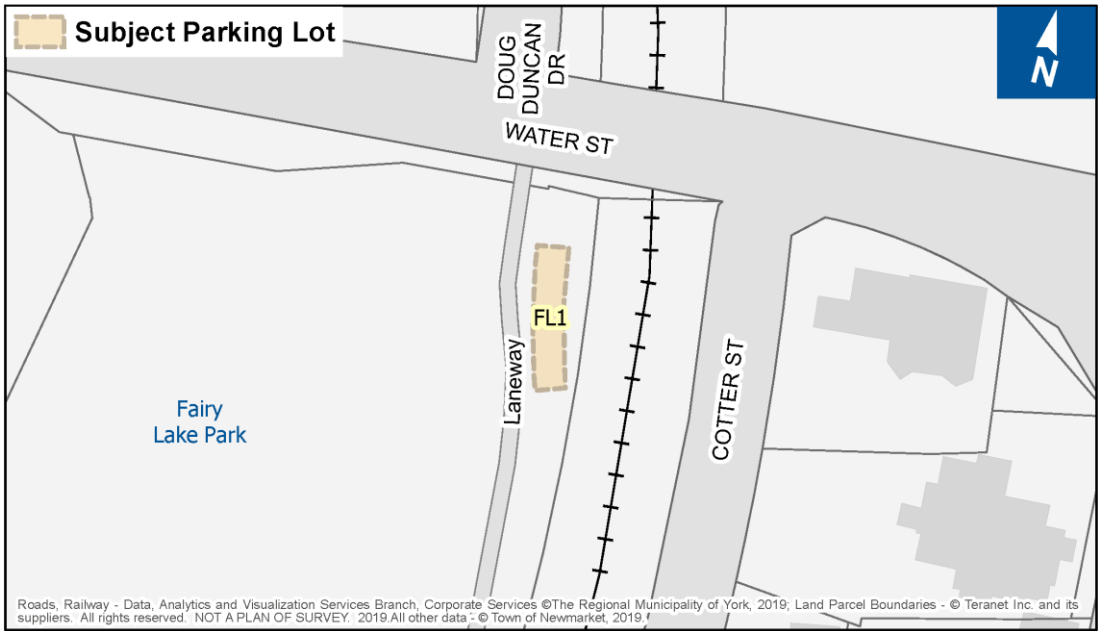
- 1. Parking in Parking Lot “J” shall be described hereinafter:
 - (a) No Parking 10:00 p.m. to 6:00 a.m.;
 - (b) Parking for exclusive use of park patrons; and
 - (c) Parking of school buses or large vehicles strictly prohibited.



Parking Lot “Fairy Lake #1”

That parking lot lying south of Water Street opposite Doug Duncan Drive with access from the Fairy Lake Park entrance driveway.

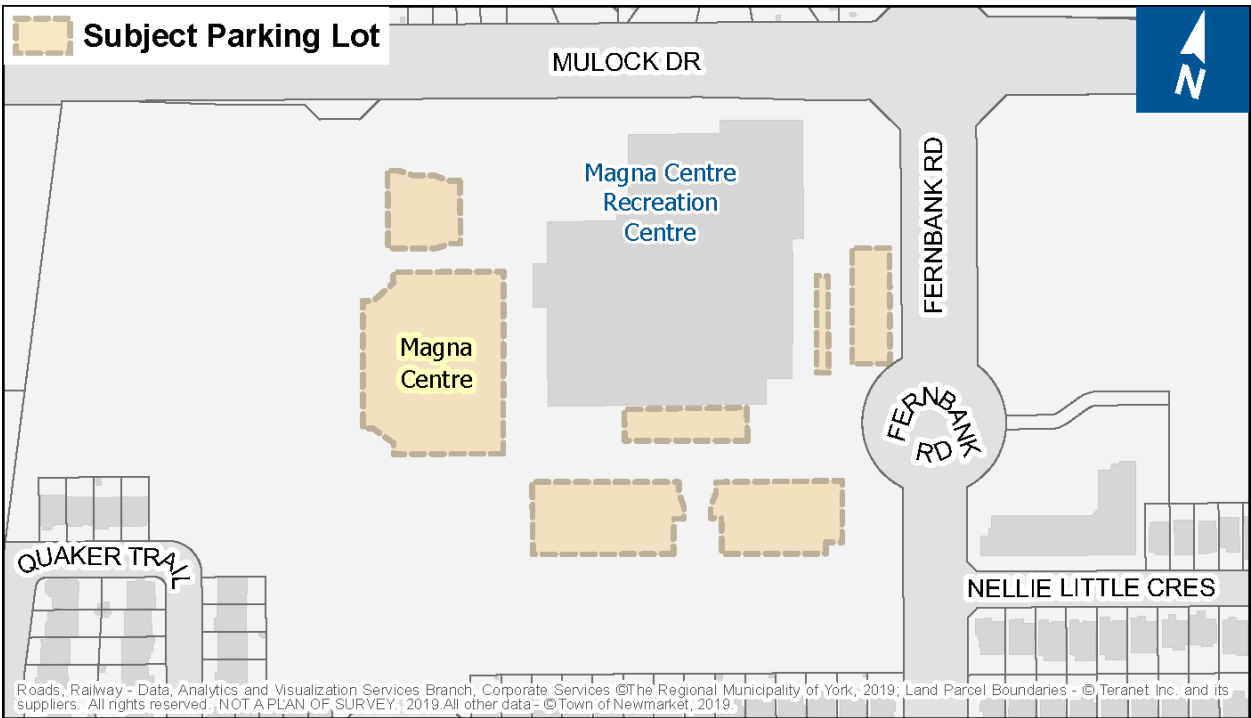
- 1. Parking in Parking Lot ‘Fairy lake #1’ shall be described hereafter as:
 - (a) 2:00 a.m. to 6:00 a.m. – No Parking; and
 - (b) Maximum 3 Hours – Monday to Saturday, 9:00 a.m. to 5:00 p.m.



Parking Lot “Magna Centre Lot”

That parking lot of 800 Mulock Drive (Magna Centre)

1. Parking in Parking Lot “Magna Centre Lot” shall be described hereinafter as:
- (a) No Parking 2:00 a.m. to 5:00 a.m.;
 - (b) Parking for exclusive use of Magna Centre patrons;
 - (c) No Parking in Bus Loading zone west side of building, south of the west entrance;
 - (d) Two (2) minute maximum parking in drop-off zone north end of the west parking lot, west and north of the west entrance;
 - (e) Bus Parking Only in south end of the south parking lot, south end of the building;
 - (f) No Parking in front of service doors south side of building;
 - (g) No Parking in front of service doors (ice resurfacing machine doors) on west side of building;
 - (h) Service Vehicle Only parking in service area south side of the building and the west side of building (ice surfacing machine area).



SCHEDULE II – SCHOOL BUS ZONES

Huron Heights Secondary School

That part of the west side of Huron Heights Drive commencing at a point 45 metres from the southern property limit of 40 Huron Heights Drive and continuing northerly therealong a distance of approximately 218 metres, but excluding therefrom all driveway entrances.

L'Ecole Catholique St. Jean

That part of the south side of Ontario Street commencing at a point thereon distant approximately 50 feet westerly thereof from the **Intersection** of Ontario Street and Main Street and continuing westerly therealong a distance of approximately 197 feet, but excluding therefrom all driveway entrances.

Stuart Scott Public School

That part of the east side of Lorne Avenue commencing at a point thereon distant approximately 151 feet northerly thereon from the **Intersection** of Eagle Street and Lorne Avenue and continuing northerly therealong a distance of approximately 200 feet.

Denne Public School

That part of the west side of Burford Street commencing at a point thereon distant approximately 115 feet northerly thereon from the **Intersection** of Burford Street and London Road and continuing northerly therealong a distance of approximately 75 feet, but excluding therefrom all driveway entrances.

Stonehaven Elementary School

That part of the north side of Stonehaven Avenue commencing at a point 25 metres west of the centreline of Best Circle westerly for a distance of 116 metres.

SCHEDULE III

Location of **Signs** for Designated Parking Spaces

- 1. **Authorized Signs** shall be placed in the centre of the rear portion of each parking space in the disabled parking area.
- 2. Where the designated spaces abut the face of a building, disabled parking **Signs** may be affixed to the face of the building at a minimum height of six and one half (6) feet, and a maximum height of nine (9) feet. Where the designated spaces about a **Sidewalk** or landscaped area, disabled parking **Signs** shall be erected on permanent posts at a minimum height of six and one half (6) feet and a maximum of nine (9) feet.



SCHEDULE IV – NO PARKING

ROAD	SIDE	BETWEEN	PROBIHITED TIMES
Agger Street	Both	Main Street to east limit	AnyTime
Alex Doner Drive	Inside	Crossland gate N. Arm to Crossland Gate S. Arm	AnyTime
Alex Doner Drive	North/ West	Crossland Gate westerly to the lot line between 461 and 457 Alex Doner Drive	AnyTime
Alex Doner Drive	West	Between a point 40 meters north of the centre line of Sykes Road to Borland Court	AnyTime
Alex Doner Drive	South	between a point 105 meters east of the centre line of Otton Road to a point 190 meters west of the centre line of the west leg of Kirby Crescent	AnyTime
Alexander Road	Both	Davis Drive to Grace Street	AnyTime
Alexander Road	West	Between Srigley Street and Three Seasons Drive	AnyTime
Alexander Road	East	Between Three Seasons Drive and Arnold Crescent	AnyTime
Alexander Road	West	Between Arnold Crescent and Grace Street	AnyTime
Alexander Road	East	Between Srigley Street and Three Seasons Drive	Monday to Friday 8:00 a.m. to 4:00 p.m.
Alexander Road	West	Between Three Seasons Drive and Arnold Crescent	Monday to Friday 8:00 a.m. to 4:00 p.m.
Alexander Road	Both	Between Gorham Street and Srigley Street	Monday to Friday 8:00 a.m. to 4:00 p.m.
Alf Neely Way	East/ South	Millard Avenue West to Eagle Street West	AnyTime
Alfred Smith Way	South	Matthew Boyd Crescent and Woodspring Avenue	AnyTime
Alfred Smith Way	North	Woodspring Avenue to the west property limit of #110 Alfred Smith Way	AnyTime
Allure Street	West	Vantage Loop to Vantage Loop	AnyTime
Amelia Street	Both	Charlotte Street to Vincent Street	AnyTime
Arden Avenue	East	Queen Street to Millard Avenue	AnyTime
Arnold Crescent	East	From its southerly limit northerly to Dales Avenue	AnyTime
Arnold Crescent	West	the west lot line of 851 Arnold Crescent to its north/east lot line	AnyTime
Art West Avenue	North/ West	Art West Avenue to Woodspring Avenue	AnyTime
Art Westlake Avenue	North	Atkins Drive to McCron Crescent	AnyTime
Arthur Street	North	Muriel Avenue and Newton Street	AnyTime
Arthur Street	South	East curb line of Muriel Avenue to 20m easterly	AnyTime

Asa Street	South	Main Street to Franklin Street	AnyTime
Ash Drive	Both	Cherrywood Drive to west limit	AnyTime
Ashton Road	West	Davis Drive to Caldwell Street	AnyTime
Ashton Road	East	Davis Drive to Municipal House No. 41	AnyTime
Aspenwood Drive	North	Yonge Street and Flagstone Way	AnyTime
Aspenwood Drive	South	Yonge Street and Coachwhip Trail	AnyTime
Aspenwood Drive	North	Woodspring Avenue to Roadhouse Boulevard	AnyTime
Ataire Road	Both	Tegal Place and Kingsmere Avenue	Monday to Friday 8:00 a.m. to 4:00 p.m.
Atkins Drive	North	Cenotaph Boulevard to Blencowe Crescent	AnyTime
Austinpaul Drive	North	Doubletree Lane to Bothwell Crescent (east arm)	AnyTime
Avenue Road	South	Lorne Avenue to Carol Avenue	AnyTime
Banbrook Crescent	South/ East/ North/ West outer curve	Columbus Way to Banbrooke Crescent	AnyTime
Barbara Avenue	Both	Davis Drive to Walter Avenue	AnyTime
Bayview Parkway	East	Davis Drive to a point 90 metres north of Heman Street	AnyTime
Bayview Parkway	West	Davis Drive to a point 105 metres northerly thereof	AnyTime
Bayview Parkway	West	From a point 200 metres north of Davis Drive to the northerly terminus	AnyTime
Beare Trail	East/ South	Knapton Drive and Knapton Drive	AnyTime
Belfry Drive	West	Davis Drive to Wayne Drive	AnyTime
Beman Drive	South	Patterson Street to Huron Heights Drive	AnyTime
Bexhill Road	Both	Its west limit to its east limit	AnyTime
Blackhall Crescent	East/ West/ North (inner)	Veterans Way to Veterans Way	AnyTime
Blencowe Crescent	North/ East/ South (outer)	Memorial Circle to Atkins Drive	AnyTime
Bob Gapp Drive	East	Memorial Drive to terminus	AnyTime
Bob Scott Court	South	Foxcroft Boulevard to Foxcroft Boulevard	AnyTime
Bob Scott Court	South/ East/ North	Foxcroft Boulevard (east leg) to the terminus of Bob Scott Court	AnyTime
Bolton Avenue	West	Davis Drive to Watson Avenue	AnyTime

Bolton Avenue	West	Watson Avenue to a point 820 ft. northerly thereof	8:00 a.m. to 6:00 p.m. Monday to Friday
Bolton Avenue	East/ North	Davis Drive to Lundy's Lane	AnyTime
Bondi Avenue	North	Bayview Avenue to a point 15 metres east	AnyTime
Bondi Avenue	North	College Manor Drive to west side of House #633 and House # 635	AnyTime
Bondi Avenue	South	Bayview Avenue to east leg of Ainsworth Drive	AnyTime
Bondi Avenue	South	West leg of Legresley Lane at Bondi Avenue to west side of House # 572 and House #574	AnyTime
Bondi Avenue	South	East leg of College Manor Drive to east leg of Rourke Place	AnyTime
Bonshaw Avenue	South	Yonge Street to Woodspring Avenue	AnyTime
Bonshaw Avenue	North	Yonge Street to Woodspring Avenue	AnyTime
Botany Hill Crescent	South/ East/ North	Sunnypoint Drive to Sunnypoint Drive	AnyTime
Botsford Street	North	A point approximately 30 metres west of Main Street to Lorne Avenue	AnyTime
Botsford Street	North	A point approximately 30 metres west of Main Street to a point 14 metres west of the easterly property limit of #438	AnyTime
Bravo Lane	North	Vantage Loop to Allure Street	AnyTime
Brimson Drive	East	Between McCaffrey Road and Alex Doner Drive	AnyTime
Bristol Road	South	Main Street North to Yonge Street (Hwy 11)	AnyTime
Bristol Road	North	Yonge Street to the west leg of Doris Crescent	AnyTime
Bristol Road	North	Vanden Bergh Boulevard to a point 150 feet easterly thereof	AnyTime
Bristol Road	North	Main Street North to the property limit between #565 and #569	AnyTime
Brooker Ridge	Both	Bayview Avenue to Lyman Boulevard	AnyTime
Brown Court	North	Mitchell Place to terminus	AnyTime
Bulmer Crescent	South/ East	Carlissa Run to western terminus	AnyTime
Burford Street	Both	London Road to Chester Avenue	8:00 a.m. to 4:30 p.m. Monday to Friday
Cane Parkway	North/ East	Between east property line of house 385 Lorne Avenue (east end of Lorne Avenue) to easterly and then southerly to a point 10m south of the south street line of Lorne Avenue	AnyTime
Capella Street	West	Solstice Circle to Solstice Circle	AnyTime

Cardinal Crescent	Inside	the north arm at George Street to the south arm at George Street	AnyTime
Carlissa Run	North	Ford Wilson Boulevard to Bulmer Crescent (west leg)	AnyTime
Carlissa Run	South	Ford Wilson Boulevard to Williamson Family Hollow (east leg)	AnyTime
Carlson Drive	East	Srigley Street to Gorham Street	AnyTime
Carlson Drive	West	Srigley Street to Gorham Street	AnyTime
Carlson Drive	West	Davis Drive to Srigley Street	AnyTime
Carm Shier Court	North	Harry Douglas Street to terminus	AnyTime
Carol Avenue	East	Eagle Street to Park Avenue	AnyTime
Carruthers Avenue	West	From Clearmeadow Blvd. to Keith Ave.	AnyTime
Cawthra Boulevard	East	Eagle Street to Rogers Road	AnyTime
Cedar Street	East	Timothy Street to Doug Duncan Drive	AnyTime
Cenotaph Boulevard	South	Leslie Street to Memorial Circle	AnyTime
Charles Street	East	Queen Street to Davis Drive	AnyTime
Charles Street	West	The north property line of 56 Charles Street southward to a point 30 metres	AnyTime
Charlotte Street	West	Timothy Street to Srigley Street	AnyTime
Charlotte Street	East	Main Street to Penn Avenue	AnyTime
Cherrywood Drive	North/ East/ South	Longford Drive to Harrison Drive (north arm Cherrywood)	AnyTime
Cheryl Mews Boulevard	South	Ford Wilson Boulevard to the western terminus	AnyTime
Chilcott Crescent	North/ East/ South (outer)	Ford Wilson Boulevard to Ford Wilson Boulevard	AnyTime
Church Street	East	Millard Avenue to Park Avenue	Monday to Saturday
Church Street	East	Botsford Street to Eagle Street	Monday to Saturday
Church Street	West	South Side Botsford Street to Eagle Street	Monday to Saturday
Clearmeadow Boulevard	South	Bathurst Street and Yonge Street	AnyTime
Clearmeadow Boulevard	North	Rannie Road and Yonge Street	AnyTime
Clearmeadow Boulevard	North	From Denise Crcl. To Bartholomew Dr.	AnyTime
Clearmeadow Boulevard	North	From the easterly side of lot 200 (municipal house no. 335 Clearmeadow Blvd) to the westerly side of lot 201 (municipal house no 321 Clearmeadow Blvd). Plan 65M-3009	AnyTime

Cliff Gunn Road	East	Cheryl Mews Boulevard to Carlissa Run	AnyTime
Clifford Perry Place	Both	Bathurst Street to Elvidge Trail	AnyTime
Clifford Perry Place	South	Elvidge Trail to Lot #73	AnyTime
Clifford Perry Place	West/ South (inner)	Lot #73 to Elvidge Trail	AnyTime
Coachwhip Trail	East	Bonshaw Avenue to Aspenwood Drive	AnyTime
Coachwhip Trail	East	Bonshaw Avenue to Flagstone Way	AnyTime
College Manor Drive (east arm)	East/ North	Mulock Drive to Renzius Court	AnyTime
College Manor Drive (west arm)	West/ North	Mulock Drive to the west limit of College Manor Park	AnyTime
College Manor Drive	South	Renzius Court to the property line between #682 and #684 College Manor Drive	AnyTime
College Manor Drive (west arm)	East	Mulock Drive to a point 65 meters (213 feet) north thereof	AnyTime
College Manor Drive (east arm)	West	Mulock Drive to a point 65 meters (213 feet) north thereof	AnyTime
College Manor Drive (west arm)	East	A point 65 meters (213 feet) north of Mulock Drive at Goodyear Crescent	8:00 a.m. to 6:00 p.m. Monday to Friday
College Manor Drive (east arm)	West	A point 65 meters (213 feet) north of Mulock Drive to Devanjan Circle	8:00 a.m. to 6:00 p.m. Monday to Friday
College Street	South	Oak Street to Bayview Avenue	AnyTime
Coleridge Drive	South/ East/ North/ West (inner curve)	Coleridge Drive to Coleridge Drive	AnyTime
Colter Street	South	Joe Persechini Drive to Walsh Court	AnyTime
Columbus Way	East	Mulock Drive to Sawmill Valley Drive	AnyTime
Comfort Lane	East	Culler Mews to its north limit	AnyTime
Concession Street	East	From Queen Street to Wellington Street	AnyTime
Cotter Street	West	Water Street to Oak Street	AnyTime
Cotter Street	East	Water Street to a point 450 feet southerly of Second Street	AnyTime
Cotter Street	East	The south side of Municipal House Number 365 to Water Street	AnyTime
Court Street	East	Pearson Street to 80 feet northerly thereof	AnyTime
Court Street	West	Pearson Street to Gorham Street	AnyTime
Coventry Hill Trail	South	Between Bathurst Street to its east limit	AnyTime

Coventry Hill Trail	North	Between Bathurst Street east to the property line between 499 and 489 Coventry Hill Trail	AnyTime
Crescent Road	South	Between Pleasantview Avenue and Vale Avenue	AnyTime
Crone Court	North/ East	Longford Drive to west limit	AnyTime
Crossland Gate	North/ East	The north leg of Fairway Garden to Highway No. 9	AnyTime
Crossland Gate	North	Eagle Street West to the south arm of Alex Doner Drive	AnyTime
Crossland Gate	South/ West	South arm of Alex Doner Drive to Highway 9	AnyTime
Crossland Gate	West/ South	South arm of Fairway Garden to Alex Doner Dr.	AnyTime
Crowder Boulevard	South	From the west street line of Leslie Street to 32 metres westerly	AnyTime
Crowder Boulevard	South	From 13.5 metres east of the centre line of Riddell Court to 31.5 metres east of the centre line of Riddell Court	8:00 a.m.-6:00 p.m. Monday to Friday
Crowder Boulevard	South	From 9 metres east to 25 metres west of the centre line of Riddell Court	AnyTime
Crowthor Drive	East/ South	Woodspring Avenue to Dowson Loop	AnyTime
D'arcy Street	South	Church Street to Water Street	AnyTime
D'arcy Street	North	From a point measured 175 feet east of Church Street to Water Street	Monday to Saturday
Dean Burton Lane	West	Alfred Smith Way to Matthew Boyd Crescent	AnyTime
Deerfield Road	Both	Parkside Drive to the east limit	AnyTime
Delano Way	North	William Booth Avenue to Allure Street	AnyTime
Delano Way	Both	William Booth Avenue to east limit	AnyTime
Denise Circle	East	Clearmeadow Boulevard to the north property line of #156 Clearmeadow Boulevard	AnyTime
Denne Boulevard	East	Amelia Avenue to Penn Avenue	AnyTime
Dillman Avenue	West	From the south limit of Pucks Place to Stonehaven Avenue	AnyTime
Dillman Avenue	West	From the north limit of Pucks Place to 34 metres north	AnyTime
Dixon Boulevard	West	Eagle Street to Sandford Street	AnyTime
Donlin Avenue	West	Eagle Street to Don Mor Drive	AnyTime
Doubletree Lane	West	From Mulock Dr. to Clearmeadow Blvd.	AnyTime
Doug Duncan Drive	West/ South	Timothy Street to Cedar Street	AnyTime
Doug Duncan Drive	North	120m north of Timothy Street (entrance to Community Parking Lot) to Cedar Street	AnyTime

Doug Duncan Drive	North	Entrance to Parking Lot P3 to Cedar Street	AnyTime
Doug Duncan Drive	East	Timothy Street to 35m north	AnyTime
Doug Duncan Drive	East	Timothy Street to a point approximately 30 metres north	AnyTime
Dowson Loop	South/ Outer curve	Ford Wilson Boulevard to Dowson Loop	AnyTime
Eagle Street West	North/ East	West side of Highway 11 to Davis Drive	AnyTime
Eagle Street West	South	West side of Highway 11 to McCaffrey Road	AnyTime
Eagle Street West	West	Most southerly limit of John Bowser Crescent northerly to Davis Drive	AnyTime
Eagle Street West	West	Between McCaffrey Road northerly to the most southerly limit of John Bowser Crescent	AnyTime
Edward Street	Both	Kathryn Crescent to Eagle Street	8:00 a.m. to 4:30 p.m. Monday to Friday
Elgin Street	South	Waratah Avenue to Bayview Parkway	AnyTime
Elgin Street	South	Waratah Avenue to Jacarandah Drive	AnyTime
Elgin Street	North	Jacarandah Drive to the east property limit of #941 Elgin Street	AnyTime
Elgin Street	South	East property limit of #940 Elgin Street to Jefferson Street	AnyTime
Elgin Street	North	Jefferson Street to east property limit of #1005 Elgin Street	AnyTime
Elgin Street	South	East property limit of #1010 Elgin Street to east property limit of #1042 Leslie Street	AnyTime
Elgin Street	North	East property limit of #1037 Elgin Street to Leslie Street	AnyTime
Ellen Street	West	From the South side of Eagle Street to the north side of Andrew Street	AnyTime
Elvidge Trail	West	Clifford Perry Place to terminus	AnyTime
Emma Broadbent Court	North/ East	Aspenwood Drive to Western Terminus	AnyTime
Enza Court	North	Rita's Avenue to the south of the turning circle	AnyTime
Erin Trail	South	Burford Street to northerly lot line of house number 375	AnyTime
Ernest Cousins Circle	West/ North/ East (outer curve)	Veteran's Way to Harden Trail	AnyTime
Eves Sourt	North	West side of Herbicain Avenue to a point 500 ft. westerly thereof	AnyTime
Fernbank Road	Both	Mulock Drive to Nellie Little Crescent	AnyTime

Flagstone Way	South/ East	Bonshaw Avenue and Marble Place	AnyTime
Flagstone Way	North	Marble Place and Woodspring Avenue	AnyTime
Flanagan Court	West	From the northerly side of lot 24 (municipal house no. 270 Flanagan Crt) to the southerly side of lot 25 (municipal house no. 275 Flanagan Crt), Plan 65M- 3028	AnyTime
Flanagan Court	South	From the easterly limit of lot 21 (municipal house no. 282 Flanagan Crt) to the westerly limit of lot 20 (municipal house no. 288 Flanagan Crt), Plan 65M- 3028	AnyTime
Ford Wilson Boulevard	West	Davis Drive to Woodspring Avenue	AnyTime
Ford Wilson Boulevard	East	Woodspring Avenue to Dowson Loop	Monday to Friday 7:00 a.m. to 6:00 p.m.
Ford Wilson Boulevard	East	Cheryl Mews Boulevard to Davis Drive	Monday to Friday 7:00 a.m. to 6:00 p.m.
Forhan Avenue	East	Davis Drive to south limit	AnyTime
Foxcroft Boulevard	West	Stonehaven Avenue to Bob Scott Court	AnyTime
Foxcroft Boulevard	West/ North/ East	Bob Scott Court to Bob Scott Court (outer curve)	AnyTime
Foxtail Ridge	East	From Savage Road to a point 46m south of the centreline of Savage Road	AnyTime
Foxtail Ridge	West	From Savage Road to the east side of Widdifield Avenue	AnyTime
Franklin Street	East	South limit to watercourse	AnyTime
Fred Curran Lane	North/ West	Art West Avenue to terminus	AnyTime
Fred Hagan Court	West	Gorham Street to terminus	AnyTime
Gail Parks Crescent	West/ South/ East	Alfred Smith Way to Alfred Smith Way	AnyTime
George Street	East	Davis Drive to north limit	AnyTime
Gilpin Drive	North/ East	Woodspring Avenue to Bonshaw Avenue	AnyTime
Gilpin Drive	West	Bonshaw Avenue to Roadhouse Boulevard	AnyTime
Gladman Avenue	North	Hwy. 11 to Queen Street	AnyTime
Glover Lane	South	From Waratah Avenue westerly to the west side of Lot 111 (Municipal House No. 366 Glover Lane)	AnyTime
Glover Lane	North	From the easterly side of Lot 30 (Municipal House No. 367 Glover Lane) westerly to the west side of Lot 31 (Municipal House No. 385 Glover Lane)	AnyTime
Gord Clelland Gate	East	Woodspring Avenue to Sloss Court	AnyTime

Gorham Street	South	Leslie Street easterly to the easterly driveway of 1140 Gorham Street	Monday to Saturday
Goring Circle	West/ North/ East (outer curve)	Veteran's Way to Harden Trail	AnyTime
Grace Street	Both	From Prospect Street easterly to end of cul-de-sac	AnyTime
Grace Street	Both	From Roxborough Road westerly to end of cul-de-sac	AnyTime
Grace Street	South	Roxborough Road easterly to the east property line of 764 Grace Street	AnyTime
Grainger Trail	South	Memorial Circle to Sherman Brock Circle	AnyTime
Grainger Trail	South/ East/ North (outer curve)	Sherman Brock Circle to Sherman Brock Circle	AnyTime
Grant Blight Crescent	Both	Bristol Road to Stiver Drive	Monday to Friday 8:00 a.m. to 4:00 p.m.
Greenfield Place	North/ West/ South/ East (Inside of crescent)	Sunnypoint Drive to Sunnypoint Drive	AnyTime
Gwillimbury Road	South	Penn Avenue to Longford Drive	AnyTime
Hamilton Drive	West	Davis Drive to Wayne Drive	AnyTime
Hamilton Street	West	Pearson Street to Gorham Street	AnyTime
Harden Trail	North	Memorial Circle to Block 173	AnyTime
Harden Trail	East/ South/ North (outer curve)	Sherman Brock Circle to Block 172	AnyTime
Harrison Drive	East	Longford Drive to London Road	AnyTime
Harrison Drive	West	From the northerly limit of Lot 178, Plan M72, (Municipal House No. 174). Southerly to Septonne Avenue	AnyTime
Harry Douglas Street	South/ East	Dillman Avenue to Somerville Drive	AnyTime
Harry Walker Parkway	East	Davis Drive to its north limit	AnyTime
Harry Walker Parkway	West	South side of Ringwell Drive to a point 100 feet southerly thereof	AnyTime
Harry Walker Parkway	West	A point 100 feet south of Kerrisdale Boulevard to a point 100 feet north of Kerrisdale Blvd.	AnyTime
Harry Walker Parkway	West	A point 30 metres north of Stellar Drive to Davis Drive	AnyTime

Harry Walker Parkway South	East	From 150 metres north of Gorham Street to Mulock Drive	AnyTime
Harry Walker Parkway South	West	From 150 metres north of Gorham Street to Mulock Drive	AnyTime
Heddle Crescent	West/ South	McBean Avenue to the southerly flankage of 517 Heddle Crescent	AnyTime
Heddle Crescent	South	McBean Avenue to the westerly limit of 520 Heddle Crescent	AnyTime
Helena Court	North	Somerville Drive to Harry Douglas Street	AnyTime
Heman Street	South	From Bayview Parkway east to Lundy's Lane	AnyTime
Herbcain Avenue	East	Millard Avenue to Eves Court	8:00 a.m to 4:30 p.m. Monday to Saturday
Herbcain Avenue	West	Millard Avenue to Eves Court	AnyTime
Hewitt Circle	South/ East	North property limit of #382 Hewitt Circle to the east property limit of #382 Hewitt Circle	AnyTime
Hewitt Circle	North/ East	North property limit of #416 Hewitt Circle to the east property limit of #416 Hewitt Circle	AnyTime
Hewitt Circle	North/ West	West property limit of #440 Hewitt Circle to the northern property limit of #440 Hewitt Circle	AnyTime
Hewitt Circle	South/ East	South property limit of #463 Hewitt Circle to the east property limit of #463 Hewitt Circle	AnyTime
Hill Street	West	From the barrier northbound to Penn Avenue	AnyTime
Hodgson Drive	North/ East	Sandford Street to Towercrest Drive	AnyTime
Hodgson Drive	West & South	A point opposite the northwest corner of Lot 27, Plan 65M-1446 (Municipal House Number 238) easterly and southerly to a point 60 feet north of the north street line of the north leg of Thoms Crescent	AnyTime
Hopper Lane	East	Cheryl Mews Boulevard to Cliff Gunn Road	AnyTime
Howard Road	East	Davis Drive to Wayne Drive	AnyTime
Huron Heights Drive	West	Davis Drive and the south limit of Lot 65 Plan M-1494	AnyTime
Huron Heights Drive	East	Davis Drive to a point 975 ft. northerly thereof	8:00 a.m. to 5:00 p.m. Monday to Friday
Huron Heights Drive	East	A point 975 ft. north of Davis Drive to its north limit	AnyTime
Huron Heights Drive	East	From centre-line of Wayne Dr. to 23m southerly	AnyTime
Inniscarra Gate	South	Ford Wilson Boulevard to the eastern property limit of #267 Inniscarra gate	AnyTime

Irwin Crescent	South	Patterson Street to east limit	AnyTime
Irwin Crescent	South	Patterson Street to the west property line of #678	Monday to Friday 8:00 a.m. to 6:00 p.m.
Irwin Crescent	North	Patterson Street to the west property limit of #685	Monday to Friday 8:00 a.m. to 6:00 p.m.
Ivsbridge Boulevard	South	Leslie Street to its west limit	AnyTime
Jacarandah Drive	North	Leslie Street to west limit	AnyTime
James Street	Both	Carlson Drive to eastern limit	Monday to Friday 8:00 a.m. to 4:00 p.m.
Janette Street	North	Leslie Street to west limit	AnyTime
Joe Persechini Drive	West/ South	Between Sawmill Valley Drive and Yonge Street	AnyTime
Joe Persechini Drive	North	Yonge Street and Hartford Crescent (south arm)	AnyTime
John Street	West	Botsford Street to Timothy Street	AnyTime
Joseph Street	West	Queen Street to Millard Avenue	AnyTime
Journey's End Circle	Both	East side of Harry Walker Parkway to a point 100 feet easterly thereof	AnyTime
Karl Rose Trail	North/ West	Art West Avenue to Ray Snow Boulevard	AnyTime
Kathryn Crescent	South	Avenue Road to Avenue Road	8:00 a.m. to 4:30 p.m. Monday to Friday
Keith Avenue	South	From a point approx.. 72m southeasterly from the south limit of 514 Keith Avenue to a point 76m easterly thereof	8:00 a.m. to 4:00 p.m. Monday to Friday
Keith Avenue	North	From Bathurst Street to McCaffrey Road	AnyTime
Keith Avenue	South/ West	From Bathurst Street to the north limit of 580 Keith Avenue	AnyTime
Keith Avenue	South/ East	From McCaffrey Road to the west side of 392 Keith Avenue	AnyTime
Ken Bishop Way	East	Cheryl Mews Boulevard to Carlissa Run	AnyTime
Kent Drive	Both	Mulock Drive to Penrose Street	AnyTime
Kerrisdale Boulevard	Both	A point 100 feet west of Harry Walker Parkway to a point 100 feet east of Harry Walker Parkway	AnyTime
Kerrisdale Boulevard	West/ South	Ringwell Drive to Harry Walked Parkway North	AnyTime
Kerrisdale Boulevard	North	100ft. west of Harry Walker Parkway North to the western property limit of #1175 Kerrisdale Boulevard	Monday to Friday 6:00 a.m. to 5:00 p.m.
Kingsmere Avenue	East	Ivsbridge Boulevard to Stonehaven Avenue	AnyTime
Knapton Drive	West	Alfred Smith Way to Osborne Family Way (north arm)	AnyTime

Knapton Drive	East/ South	Osborne Family Way (north arm) and William Booth Avenue	AnyTime
Knapton Drive	East/ North	William Booth Avenue and Mynden Way	AnyTime
Kwapis Boulevard	East/ North	Gilpin Drive to Roadhouse Boulevard	AnyTime
Laker Court	North	Prest Way to terminus	AnyTime
Leeder Court	North	Patterson Street to a point 90 ft easterly thereof	AnyTime
Leeder Court	South	Patterson Street to a point 16 metres to the east	AnyTime
Legge Court	All	Srigley Street to Srigley Street	8:00 a.m. to 4:30 p.m.
Lemar Road	Both	Carlson Drive to a point 100 feet easterly thereof	AnyTime
Lemar Road	Both	From a point 100 feet east of Carlson Drive to Leslie Street	Monday to Friday 8:00 a.m. to 4:00 p.m.
Lemar Road	North	Carlson Drive to West Limit	AnyTime
Leslie Valley Drive	North	Municipal House Number 939 easterly to Municipal House Number 995	AnyTime
Leslie Valley Drive	North	From the western lot line of #725 Leslie Valley Drive to Kemp Road	AnyTime
Leslie Valley Drive	South	Leslie Street to its west limit	AnyTime
Lindsay Avenue	West	Penn Avenue to Gwillimbury Road	AnyTime
Lockwood Circle	Inside	East arm to west arm	AnyTime
London Road	Both	Main Street North to a point 200 ft. north-westerly thereof	AnyTime
London Road	South	From the east limit of Harrison Drive to 143m (470 feet) east thereof	AnyTime
London Road	North	From Yonge Street to the east property limit of House No. 25	AnyTime
London Road	South	From Yonge Street to the west leg of Portland Crescent	AnyTime
Longford Drive	North/ West	From the common lot line between house #78 and #82 Longford Drive to Willow Lane	8:00 a.m. to 5:00 p.m. Monday to Friday
Longford Drive	South/ East	Penn Avenue to Willow Lane	AnyTime
Lorne Avenue	East	A point 100 feet south of Davis Drive	AnyTime Monday to Saturday
Lorne Avenue	East	Eagle Street to Millard Avenue	AnyTime
Lorne Avenue	East	From Millard Avenue to a point 750 ft. south of Davis Drive	AnyTime
Lorne Avenue	West	From Park Avenue to Millard Avenue	AnyTime
Lorne Avenue	West	Eagle Street to 150 ft. southerly thereof	AnyTime
Lorne Avenue	West	South side of Davis Drive to a point 360 feet southerly thereof	AnyTime
Lorne Avenue	West	From Calgain Road south to Queen Street	AnyTime

Lorne Avenue	West	Southerly lot line of 262 Lorne Avenue northerly to Avenue Road	8:00 a.m. to 5:00 p.m. Monday to Friday
Lowe Boulevard	East	From centre-line of Wayne Dr. to 23m southerly	AnyTime
Lowe Boulevard	West	From centre-line of Wayne Dr. to 23m southerly	AnyTime
Lowell Avenue	North	Between Muriel Avenue and Newton Street	AnyTime
Luck Court	North	Prest Way to terminus	AnyTime
Lundy's Lane	West	Watson Avenue to its north limit	AnyTime
Lundy's Lane	East	Watson Avenue to Bolton Avenue	AnyTime
Lydia Street	North	Prospect Street to Pine Street	AnyTime
Lydia Street	South	Prospect Street to a point 26 metres east of Prospect Street	AnyTime
Lyman Boulevard	West	Brooker Ridge to the east property limit of #570 Lyman Boulevard	AnyTime
Mae Brooks Drive	East	Cheryl Mews Boulevard to Carlissa Run	AnyTime
Magnolia Avenue	East/South	Elgin Street to Waratah Avenue	AnyTime
Main Street	East	The Intersection of the prolongation of the centre line of Park Avenue and the east side of the Main Street to a point 54 ft. southerly thereof.	AnyTime
Main Street	East	Davis Drive to a point 29 metres south of Davis Drive	AnyTime
Main Street	East	A point 29 metres south of Davis Drive to a point 58 metres south of Davis Drive	Monday to Friday 4:00 p.m. to 6:00 p.m.
Main Street	East	From a point 30 metres south of Ontario Street to a point 58 metres north of Ontario Street	AnyTime
Main Street	East	From a point 18 metres south of Simcoe Street to a point 27 metres north of Simcoe Street	AnyTime
Main Street	West	Timothy Street to Millard Avenue	AnyTime
Main Street	West	From a point 12 metres south of Simcoe Street to a point 14 metres north of Simcoe Street	AnyTime
Main Street	West	From Ontario Street to 20 metres northerly	AnyTime
Main Street	East	From a point 45 metres south of Queen Street to a point 92 metres south of Queen Street	AnyTime
Main Street North	East	Davis Drive northerly to the southerly limit of the main Street North Bypass	AnyTime
Main Street North	East	Bexhill Road northerly to its Intersection with the Main Street North Bypass	AnyTime
Main Street North	West	Davis Drive to Bexhill Road	AnyTime

Main Street North	West	Bexhill Road to a point 150 ft. northerly thereof	AnyTime
Main Street North	Both	Northerly limit of Main Street North Bypass to the north limit of the Town of Newmarket	AnyTime
Main Street North	North	Main Street North Bypass to a point 230 ft. westerly thereof	AnyTime
Main Street North Bypass	Both	Southerly limit to its northerly limit	AnyTime
Maple Street	North/ West	Allan Avenue to the southern property limit of #276 Maple Street	AnyTime
Marble Place	East	Bonshaw Avenue to Aspenwood Drive	AnyTime
Marble Place	East	Bonshaw Avenue and Flagstone Way	AnyTime
Market Square	East Arm	Timothy Street to Botsford Street	AnyTime
Market Square	West Arm	Botsford Street to Timothy Street	AnyTime
Marlin Court	North	Between Walter Avenue and 60m westerly (to beginning of cul-de-sac)	AnyTime
Marlin Court		Around circumference of island in cul-de-sac	AnyTime
Mary Street	West	Srigley Street to the south limit	AnyTime
Matthew Boyd Crescent	West/ South/ East	Alfred Smith Way to Alfred Smith Way	AnyTime
Maurice Court	North	Between Newbury Drive and 65m westerly (to beginning of cul-de-sac)	AnyTime
Maurice Court	North/ West	Around circumference of island in cul-de-sac	AnyTime
McBean Avenue	East/ South	Silken Laumann Drie to Bayview Avenue	AnyTime
McCaffrey Road	South	Eagle Street West to its west limit	AnyTime
McCaffrey Road	North	Eagle Street West and the Fire Hall Entrance (125 McCaffrey Road)	AnyTime
McCron Crescent	North/ East	Atkins Drive to cul-de-sac terminus	AnyTime
McGregor Farm Trail	South/ East	Davis Drive West and Sykes Road	AnyTime
McGregor Farm Trail	West	Davis Drive West southerly to a point 35 metres	AnyTime
McTavish Drive	North	Cenotaph Boulevard to Blencowe Crescent	AnyTime
Meadowbank Road	West	Red Deer Street to Irwin Crescent	AnyTime
Meegan Court	Cul-de-sac	From the southerly side of lot 43 (municipal house no. 349 Meegan Crt) to the northerly side of lot 44 (municipal house no. 346 Meegan Crt, Plan 65M-3008)	AnyTime
Memorial Circle	West/ North/ East (outer curve)	Veteran's Way to Harden Trail	AnyTime

Memorial Gardens Way	West	Woodspring Avenue to Mynden Way	AnyTime
Mickleburgh Drive	North	Somerville Drive to Harry Douglas Street	AnyTime
Millard Avenue	South	Highway 11 to Boothbay Crescent	AnyTime
Millard Avenue	South	Church Street to Forest Glen Road	AnyTime
Millard Avenue	Both	Lorne Avenue to Yonge Street	AnyTime
Millard Avenue West	Both	Hwy. 11 to Eagle Street	AnyTime
Mitchell Place	East	Davis Drive West to terminus	AnyTime
Mitchell Place	West	Davis Drive West to a point approximately 100 metres south	AnyTime
Monkswood Crescent	East	The north arm (at Wilstead) to the south arm (at Wilstead)	AnyTime
Mossbank Court	North	Patterson Street and the property limit between #661 and #671 Mossbank Court	AnyTime
Mossbank Court	South	Patterson Street and the property limit between #664 and #672 Mossbank Court	AnyTime
Mountview Place	East	Red Deer Street to #664 Mountview Place	AnyTime
Mountview Place	North	#669 Mountview Place to Patterson Street	AnyTime
Muriel Street	West	Srigley Street to Arthur Street	AnyTime
Mynden Way	East/ South	Knapton Drive to the east side of Memorial Gardens	AnyTime
Narinia Crescent	West	From the southerly side of lot 87 (municipal house no. 293 Narinia Cres) to the northerly side of lot 88 (municipal house no. 297 Narinia Cres), Plan 65M-3009	AnyTime
Narinia Crescent	East	From the northerly side of lot 65 (municipal house no. 205 Narinia Cres) to the southerly side of lot 66 (municipal house no. 288 Flanagan Crt), Plan 65M-3028	AnyTime
Nellie Little Crescent	North	Fernbank Road and Kingsmere Avenue	AnyTime
Newbury Drive	Both	Longford Drive to Sheldon Avenue	AnyTime
Newbury Drive	West	Sheldon Avenue to Septonne Avenue	AnyTime
Newpark Boulevard	Both	From 125m east of the east streetline of Bayview Avenue to a point 315m easterly thereof	AnyTime
Newton Street South	West	Srigley Street to Arthur Street	AnyTime
Niagara Street	Both	Millard Avenue to Davis Drive	AnyTime
Nicolson Drive	Both	Gorham Street to Harry Walker Parkway	Monday to Saturday AnyTime

Oak Street	West	From the common lot line between house number 384 Oak Street and 493 College Street to a point 60m measured southerly from the prolongation westerly of the south limit of College Street	AnyTime
Oak Street	East	From 30m north of College Street to Penrose Avenue	AnyTime
Ontario Street	North	Between a point 154 ft. east of Main Street to Superior Street	AnyTime
Ontario Street	North	From Niagara Street to Main Street	AnyTime
Ontario Street	South	St. John's Church to Main Street	Sundays 8:00 a.m. to 4:30 p.m.
Ontario Street	South	From Main Street to 3 meters West of the Fire Hydrant directly in front of St. John's Chrysostom Church, 432 Ontario Street	AnyTime
Orsi Drive	West	Three Seasons Drive to Srigley Street	AnyTime
Orsi Street	East	From Three Seasons Drive to Srigley Street	8:00 a.m. to 4:00 p.m. Monday to Friday September 1 st to June 20 th
Osborne Family Way	East/ South	Knapton Drive to Knapton Drive	AnyTime
Osler Court	West	Jordanray Boulevard and the centre point of the Osler Court turning circle	AnyTime
Osmond Crescent	East	London Road to north property line of 278 Osmond Crescent	Monday to Friday 8:00 a.m. to 4:00 p.m.
Pam Crescent	West/ South	The southerly property limit of #790 to a point 20 metres to the west	AnyTime
Park Avenue	West	North limit to Lewis Avenue	AnyTime
Park Avenue	South	Main Street to Lorne Avenue	AnyTime
Park Avenue	North	From Lorne Avenue to the east leg of Beechwood Crescent	AnyTime
Park Avenue	South	Carol Avenue to the easterly limit of #234 Park Avenue	AnyTime
Park Avenue	North	Main Street to Lorne Avenue	AnyTime
Parkside Drive	Both	Queen Street to Davis Drive	AnyTime
Patterson Street	West	Davis Drive to north limit	AnyTime
Patterson Street	East	Elgin Street southerly to a point 38 metres south of the south leg of Sunnypoint Drive	AnyTime
Patterson Street	East	Davis Drive to Leeder Court	AnyTime
Patterson Street	Both	Cul-de-sac, from its west limit to its east limit	AnyTime
Patti McCulloch Way	East	Woodspring Avenue to Dowson Loop	AnyTime

Patti McCulloch Way	West	Property line between #88 and #90 Patti McCulloch Way north to Woodspring Avenue	AnyTime
Pearson Street	South	Hamilton Street to Prospect Street	AnyTime
Pearson Street	South	Prospect Street to Second Street	AnyTime
Peevers Crescent	Both	Brammer Street and Brammer Street	Monday to Friday 9:00 a.m. to 5:00 p.m.
Pelletier Court	East/ South	McBean Avenue to the eastern limit	AnyTime
Penn Avenue	North	Longford Drive to Lindsay Avenue	AnyTime
Penn Avenue	South/ East	Lindsay Avenue to Gwillimbury Road	AnyTime
Penn Avenue	Both	Gwillimbury Road to Main Street	AnyTime
Penn Avenue		Around island located between municipal addresses 194 Penn Avenue and 206 Penn Avenue	AnyTime
Penrose Street	South	Second Street to Kent Drive	AnyTime
Peterwood Court	Both	From its south limit to Sparrow Road	Monday to Friday 8:00 a.m. to 4:00 p.m.
Petheram Place	East/ North	the southerly limit of the lot municipality known as 257 Petheram Place to the westerly limit of the lot known municipally as 277 Petheram Place	AnyTime
Pickering Crescent	North/ West	College Manor to the northern property line of #422 Pickering Crescent	AnyTime
Pinder Avenue	West/ North	From Carberry Street to a point 30 metres west of Skinner Avenue	AnyTime
Pine Street	West	Gorham Street to Timothy Street	AnyTime
Plantation Gate	East	From Mulock Dr. to Clearmeadow Blvd.	AnyTime
Plantation Gate	West	From Mulock Dr. to 45m northerly	AnyTime
Plantation Gate	West	From south leg of Hewitt Crcl. Northerly to south limit of lot 190, Plan 65M-3009 (municipal house no. 334 Clearmeadow Blvd)	AnyTime
Pleasantview Avenue	West	Queen Street to Queen's Crescent	AnyTime
Pleasantview Avenue	East	Between Queen Street and Srigley Street	AnyTime
Pony Drive	Both	From the southern lot line of #120 Pony Drive to Harry Walker Parkway	AnyTime
Poplar Lane	Both	From Prospect Street to Skelton Street	AnyTime
Poppy Lane	Both	Leslie Avenue to Sherman Brock Circle	AnyTime
Poppy Lane	South	Sherman Brock Circle to Memorial Circle	AnyTime
Prest Way	North/ West	Clifford Perry Place to Elvidge Trail	AnyTime

Queen Street	Both	Main Street to Arden Avenue	AnyTime
Queen Street	North	Arden Avenue to Lorne Avenue	Monday to Saturday
Queen Street	South	Arden Avenue to Lorne Avenue	AnyTime
Queen Street	North/West	Lorne Avenue to the South Limit	AnyTime
Queen Street	North	Main Street to Charles Street	AnyTime
Queen Street	South	Concession Street to the east limit of the lot municipally known as 466 Queen Street	AnyTime
Queen Street	South	Forest Glen to the east arm of Parkview Cr.	AnyTime
Queen Street	South	Roxborough Road to a point 35 metres easterly	AnyTime
Queen Street	South	A point 35 metres east of Roxborough Road to the eastern property limit of #742 Queen Street	Monday to Friday 8:00 a.m. to 5:00 p.m.
Queen Street	Both	Prospect Street to a point 100 feet westerly thereof	AnyTime
Queen Street	Both	Prospect Street to a point 100 feet easterly thereof	AnyTime
Queen Street	South	From Concession Street to Roxborough Road	AnyTime
Queen Street	North	From the projection of the west limit of Concession Street easterly to Alexander Road	AnyTime
Queen's Crescent	North/ East	Between Queen Street and Pleasantview Avenue	AnyTime
Queen's Crescent	West/ South	Queen Street to Pleasantview Avenue	AnyTime
Quick Street	West	Atkins Drive to Stuffles Crescent	AnyTime
Raglan Street	East	Millard Avenue to Queen Street	AnyTime
Raglan Street	West	Tecumseth Street to Millard Avenue	AnyTime
Ralston Crescent	North/ West/ South (outer curve)	Sherman Brock Circle to Sherman Brock Circle	AnyTime
Rannie Road	East	Clearmeadow Boulevard to a point 40 metres north of Rita's Avenue	AnyTime
Ray Snow Boulevard	East	Woodspring Avenue and northern terminus	AnyTime
Red Deer Street	South	Lundy's Lane to Patterson Street	AnyTime
Red Deer Street	North	From Mountview Place westerly to the west side of Lot 20 (House No. 633)	AnyTime
Red Deer Street	North	From the west side of Lot 25 (House No. 613) westerly to the east side of Lot 26 (House No. 597)	AnyTime
Red Deer Street	North	From a point 10m east of the west streetline of Lundy's Lane (west edge of driveway for House #583) westerly to the west streetline of Lundy's Lane	AnyTime

Red Deer Street	North	From Patterson Street to Mountview Place	AnyTime
Red River Crescent	East/ South	Bonshaw Avenue and Coachwhip Trail	AnyTime
Reg Harrison Trail	West	Alex Doner Drive to #282 Reg Harrison Trail	AnyTime
Reg Harrison Trail	East	#287 Reg Harrison Trail to Crossland Gate	AnyTime
Ringwell Drive	South	A point 100 feet west of Harry Walker Parkway to a point 100 feet east of Harry Walker Parkway	AnyTime
Rita's Avenue	North/ West	Clearmeadow Boulevard to the south limit of the turning circle	AnyTime
Roadhouse Boulevard	South/ West	Kwapis Boulevard to Emma Broadbent Court	AnyTime
Ross Patrick Crescent	East/ South/ West (outer)	Carlissa Run to Carlissa Run	AnyTime
Rourke Place	West/ North	The north property limit of #538 to the west property limit of #525	AnyTime
Roxborough Road	West	Davis Drive southerly to Grace Street	AnyTime
Roxborough Road	West	Queen Street to the south property limit of #80 Roxborough Road	Monday to Friday 8:00 a.m. 5:00 p.m.
Roxborough Road	East & North	Davis Drive to Srigley Street	AnyTime
Rushbrook Drive	South	From the easterly side of lot 149 (municipal house no. 224 Ruchbrook Dr) to the westerly side of lot 150 (municipal house no. 218 Rushbrook Dr), Plan 65M-3309	AnyTime
Rutledge Avenue (south leg)	South	Ashton Road to Municipal House No. 21	AnyTime
Rutledge Avenue (south leg)	North	Ashton Road to Municipal House No. 26	AnyTime
Rye Crescent	South	Walter Avenue to west limit	AnyTime
Sandford Street	East	Eagle Street to Mulock Drive	AnyTime
Sandford Street	West	Mulock Drive to Savage Road	AnyTime
Sandford Street	West	From Eagle Street southward to Don Mor Drive	AnyTime
Sandford Street	East	Mulock Drive to Savage Road	8:00 a.m. to 6:00 p.m. Monday to Friday
Savage Road (North Arm)	North/East/ South	Its north arm at Shanahan Boulevard to its south arm at Caribou Valley Circle	AnyTime
Savagae Road (North Arm)	South	Shanahan Boulevard to the south arm of Nelson Circle	Monday to Friday 8:00 a.m. to 6:00 p.m.
Savage Road (South Arm)	North	Yonge Street to Shanahan Boulevard	AnyTime
Sawmill Valley Drive	South	Yonge Street to Joe Persechini Drive	AnyTime

Sawmill Valley Drive	South	Columbus Way to Society Crescent (east arm)	AnyTime
Sawmill Valley Drive	South	Peter Hall Drive to Valley Green Trail	AnyTime
Sawmill Valley Drive	North	Yonge Street to Peter Hall Drive	AnyTime
Sawmill Valley Drive	North	Yonge Street to Society Crescent	AnyTime
Sawmill Valley Drive	West	Mulock Drive to #244 Sawmill Valley Drive	AnyTime
Sawmill Valley Drive	East	Mulock Drive to #243 Sawmill Valley Drive	AnyTime
Second Street	Both	Cotter Street to south limit	AnyTime
Septonne Avenue	East/ South/ West	Sheldon Avenue to Longford Drive	AnyTime
Shadrach Drive	West	From the south lot line of 844 Shadrach Drive to the north lot line of 928 Shadrach Drive	AnyTime
Shanahan Boulevard	West	North arm of Savage Road to the south arm of Savage Road	AnyTime
Sheldon Avenue	North	Between Walter Avenue and Newbury Drive	AnyTime
Sherman Brock Circle	West	Poppy Lane to Veteran's Way	AnyTime
Sherman Brock Circle	West	Veterans Way to Cenotaph Boulevard	AnyTime
Shortreed Terrace	North/ West	Bob Gapp Drive to Art Westlake Avenue	AnyTime
Silken Laumann Drive	North	Bayview Avenue westerly to the west limit of 495 Silken Laumann Drive	AnyTime
Silken Laumann Drive	North	McBean Avenue to the easterly limit of 421 Silken Laumann Drive	AnyTime
Silken Laumann Drive	South	Westerly limit of 474 Silken Laumann Drive to the easterly limit of 504 Silken Laumann Drive	AnyTime
Silverbirch Drive	West/ North/ East	Cherrywood Drive to Longford Drive	AnyTime
Silverbirch Drive	East/ South	From the northern property limit of #194 Silverbirch Drive to the western property limit of #218 Silverbirch Drive	AnyTime
Simcoe Street	North	Main Street to 100 ft. westerly thereof	AnyTime
Simcoe Street	North	Niagara Street to the west limit	AnyTime
Simcoe Street	South	Niagara Street to Superior Street	AnyTime
Skelton Street	Both	Prospect Street to its north limit	AnyTime
Sloss Court	North/ West	Gord Clelland gate to south terminus	AnyTime
Solstice Circle (north)	East/ West/ North	Delano Way to Delano Way (outer side)	AnyTime
Solstice Circle (south west)	West/ North	Delano Way to Capella Street	AnyTime
Solstice Circle (south and east)	East/ North	Delano Way to Capella Street	AnyTime

Somerville Drive	West	Dillman Avenue to terminus	AnyTime
Sparrow Road	Both	Carlson Drive to 150 ft. westerly thereof	AnyTime
Sparrow Road	Both	From a point 150 ft. west of Carlson Drive to its west limit	Monday to Friday 8:00 a.m. to 4:00 p.m.
Spruce Grove Crescent	East/ North	Bonshaw Avenue to Wood Duck Lane	AnyTime
Srigley Street	North	Prospect Street to Leslie Street	AnyTime
Srigley Street	South	Prospect Street to the west limit of 684 Srigley Street	AnyTime
Srigley Street	South	Muriel Street to Leslie Street	AnyTime
Steven Court	Both	From Mulock to south limit	AnyTime
Stewart Street	Both	Gorham Street to Allan Avenue	AnyTime
Stiver Drive	East/ South	Bristol Road to Carlisle Street	Monday to Friday 8:00 a.m. to 5:00 p.m.
Stiver Drive	West	Bristol Road to McCauley Court	Monday to Friday 8:00 a.m. to 5:00 p.m.
Stonehaven Avenue	North	Leslie Street and Bayview Avenue	AnyTime
Stonehaven Avenue	South	Bayview Avenue to the west entrance of #600 Stonehaven Avenue	AnyTime
Stonehaven Avenue	North	From Dillman Avenue to 2 metres east of the east limit of Bayview Avenue	AnyTime
Stuffles Crescent	South/ East/ North (inner)	Quick Street to Atkins Drive	AnyTime
Sunnypoint Drive	South/ East	Patterson Street to Greenfield Crescent	AnyTime
Sunnypoint Drive	North	Greenfield Crescent to Patterson Street	AnyTime
Sunnypoint Drive	North/ West	West limit of No. 725 to north limit of No. 739	AnyTime
Sunnypoint Drive	West	Western property limit of #787 Sunnypoint Drive to the western limit of #781 Sunnypoint Drive	AnyTime
Superior Street	East	Ontario Street to Davis Drive	AnyTime
Superior Street	West	Simcoe Street to Davis Drive	AnyTime
Superior Street	West	Simcoe Street to Ontario Street	Monday to Sunday 10:00 p.m. to 2:00 a.m.
Sweetwater Crescent (east arm)	East	McGregor Farm Trail to the north limit of #621 Sweetwater Crescent	AnyTime
Sweetwater Crescent (west arm)	West	McGregor Farm Trail to the north limit of #633 Sweetwater Crescent	AnyTime
Sweetwater Crescent	South	From the commencement of the Side Yard of #606 Sweetwater Crescent to the commencement of the Side Yard of #634 Sweetwater Crescent	AnyTime

Tango Crescent	North/ East/ South	William Booth Avenue to William Booth Avenue	AnyTime
Tecumseth Street	South	Raglan Street to its east limit	AnyTime
Tecumseth Street	North	Niagara Street to its easterly limit	AnyTime
Three Seasons Drive	Both	Alexander Road to its easterly limit	Monday to Friday 8:00 a.m. to 4:00 p.m.
Thornwillow Court	Both	From its south limit to Sparrow Road	Monday to Friday 8:00 a.m. to 4:00 p.m.
Timothy Street	North	Southerly production of the west limit of the west portion f Market Square to Church Street	AnyTime
Timothy Street	South	Church Street to Lorne Avenue	AnyTime
Timothy Street	Both	Doug Duncan Drive to Pine Street	AnyTime
Towercrest Drive	South	Lorne Avenue to William Roe Boulevard	AnyTime
Trailhead Avenue	North	Coachwhip Trail to Woodspring Avenue	AnyTime
Twinney Drive	North	Forhan Avenue to east limit	AnyTime
Twinney Drive	South	A point 430 feet east of the easterly limit of Forhan Avenue to a point 210 feet easterly thereof	AnyTime
Urbana Lane	West	Delano Way to Solstice Circle	AnyTime
Vale Avenue	West	Between Srigley Street and Crescent Road	AnyTime
Vale Avenue	East	Between Srigley Street and Bogart Avenue	AnyTime
Vantage Loop	North	William Booth Avenue to Woodland Hills Park	AnyTime
Vantage Loop	West	Woodland Hills Park to 50 metres west of Allure Street	AnyTime
Vantage Loop	North/ West	50 metres west of Allure Street to Delano Way	AnyTime
Veteran's Way	Both	Leslie Avenue to Sherman Brock Circle	AnyTime
Veteran's Way	Both	Sherman Brock Circle to Memorial Circle	AnyTime
Victoria Street	West	Millard Avenue to Park Avenue	AnyTime
Victoria Street	East	Park Avenue to Botsford Street	AnyTime
Vincent Street	East	Davis Drive to Penn Avenue	AnyTime
Vincent Street	West	Penn Avenue to the property limit between #64 and #68 Vincent Street	AnyTime
Vivant Street	North	William Booth Avenue to Allure Street	AnyTime
Wainscott Avenue	North/ East	Woodspring Avenue and Aspenwood Drive	AnyTime
Walpole Crescent	North/ East/ West/ South (outer curve)	Between Willowick Drive and Willowick Drive	AnyTime

Walpole Crescent	West (inner curve)	Lumsden Avenue to the north property limit of #638 Walpole Crescent	AnyTime
Walpole Crescent	North (inner curve)	The north property limit of #676 Walpole Crescent westerly to a point 37 metres west of Lumsden Avenue	AnyTime
Walpole Crescent	North (inner curve)	The north property limit of #720 Walpole Crescent easterly to a point 44 metres west of Lumsden Avenue	AnyTime
Walter Avenue	North	From Newbury Drive to 10 meters west of the centre-line of Barbara Road	AnyTime
Walter Avenue	South/ West	From Barbara Road to its north limit	AnyTime
Walter Avenue	North	Newbury Drive and #48 Walter Avenue	AnyTime
Walter Avenue	West	Barbara Road and Cardinal Crescent	AnyTime
Waratah Avenue	West	Boronia Crescent to north limit	AnyTime
Waratah Avenue	West	From Glover Lane northerly to the north side of Lot 24 (Municipal House No. 366 Waratah Avenue)	AnyTime
Waratah Avenue	East	From centre-line of Wayne Dr. to 23m northerly	AnyTime
Warby Trail	North/ West/ South (outer curve)	Sherman Brock Circle to Sherman Brock Circle	AnyTime
Warwick Crescent	North	Columbus Way to the western property limit of #137	AnyTime
Warwick Crescent	South	Columbus Way to the western property limit of #149	AnyTime
Warwick Crescent	East	Northern property limit of #144 to the southern property limit of #148	AnyTime
Watson Avenue	Both	Lundy's Lane to Bolton Avenue	AnyTime
Wayne Drive	North	Leslie Street to Huron Heights Drive	AnyTime
Wayne Drive	South	Howlett Avenue to a point 360 ft. east of Howlett Avenue	8:00 a.m. to 4:30 p.m. Monday to Friday
Wayne Drive	South	From centre-line of Lowe Blvd to 23m westerly	AnyTime
Wayne Drive	South	From centre-line of Lowe Blvd. to 23m easterly	AnyTime
Wayne Drive	South	From centre-line of Huron Heights Dr. to 23m easterly	AnyTime
Wayne Drive	North	From centre-line of Waratah Ave. to 23m easterly	AnyTime
Wellington Street	North	From Prospect Street to Concession Street	AnyTime
Wellington Street	South	6 metres east of the Bogart Creek bridge structure to the western	AnyTime

		edge of the bridge structure	
Wayne Drive	South	Howlett Avenue to a point 360 ft. east of Howlett Avenue	8:00 a.m. to 4:30 p.m. Monday to Friday
Wayne Drive	South	From centre-line of Lowe Blvd to 23m westerly	AnyTime
Wayne Drive	South	From centre-line of Lowe Blvd. to 23m easterly	AnyTime
Wayne Drive	South	From centre-line of Huron Heights Dr. to 23m easterly	AnyTime
Wayne Drive	North	From centre-line of Waratah Ave. to 23m easterly	AnyTime
William Dunn Crescent	North/ South/ East/ West (outer loop)	A point 9.0 metres west of the William Dunn/William Dunn Intersection on the south side of Bathurst Street	AnyTime
William Dunn Crescent	South	Bathurst Street to a point 51 metres west of the William Dunn/William Dunn Intersection	AnyTime
William Roe Boulevard	North	Common lot line between municipal house # 241 William Roe Boulevard to Cane Parkway	AnyTime
William Roe Boulevard	North	Terry Drive to Dixon Boulevard	AnyTime
William Roe Boulevard	South	Terry Drive to Sandford Street	AnyTime
William Roe Boulevard	South	Sandford Street to common lot line between municipal house #246 and #250 William Roe Boulevard	AnyTime
Williamson Family Hollow	East/ South/ West (outer)	Carlissa Run to Carlissa Run	AnyTime
Willow Lane	East Circle	South limit to north limit	AnyTime
Wilstead Drive	Both	Queen Street to Davis Drive	AnyTime
Wood Duck Lane	East/ South	Bonshaw Avenue and Aspenwood Drive	AnyTime
Woodfern Way	East/ North	Bonshaw Avenue and Woodspring Avenue	AnyTime
Woodspring Avenue	Both	Bonshaw Avenue north to Town limit	AnyTime
Woodspring Avenue	Both	Bathurst Street to Bonshaw Avenue	AnyTime
Yarfield Crescent (east arm)	East	McGregor Farm Trail to the north limit of #725 Yarfield Crescent	AnyTime
Yarfield Crescent (west arm)	West	McGregor Farm Trail northerly to a point 100 metres	AnyTime
Yarfield Crescent	South	From the commencement of the Side Yard of #714 Yarfield Crescent to the commencement of the Side Yard of #742 Yarfield Crescent	AnyTime
Public Lane running	Both	Timothy Street to its south limit	AnyTime

through lots 1, 2, 3, 4, 5 & 6 on Plan 4A (Cedar Street south of Timothy Street)			
Public Lane located immediately south of Lots 38 through 42, Plan 125 (Approx. 165' south of Davis Drive)	Both	Prospect Street to Charles Street	AnyTime

SCHEDULE V – NO STOPPING

ROAD	SIDE	BETWEEN	PROHIBITED TIMES
Agger Street	South	Main Street to east limit	AnyTime
Bonshaw Avenue	North	Red River Crescent and Woodspring Avenue	AnyTime
Botsford Street	South	Main Street to a point approximately 30 metres westerly of Main Street	AnyTime
Brimson Drive	East	Between Alex Doner Drive to McCaffrey Road	Monday to Friday 8:00 a.m. to 4:00 p.m. September to June
Brimson Drive	West	From McCaffrey Road south to the southern limit of 276 Brimson Drive	8:00 a.m. to 4:00 p.m. Monday to Friday September 1 st to June 30 th
Brimson Drive	West	From Alex Doner Drive south to the southern limit of 276 Brimson Drive	8:00 a.m. to 4:00 p.m. Monday to Friday September 1 st to June 30 th
Bristol Road	North	East leg of Doris Crescent easterly to the west leg of Billings Crescent	AnyTime
Burford Street	West	London Road to Chester Avenue	8:00 a.m. to 4:30 p.m. Monday to Friday
Bus Stop Areas		As indicated	AnyTime
Cane Parkway	East	Mulock Drive to the southern entrance of the parking lot	AnyTime
Cane Parkway	West	A point 50 metres north of William Roe Boulevard to Mulock Drive	AnyTime
Cedar Street	West	Timothy Street to Doug Duncan Drive	AnyTime
Church Street	West	South side of Park Avenue to the north side of Botsford Street	AnyTime
Church Street	East	Park Avenue to Botsford Street	8:00 a.m. to 5:00 p.m. Monday to Friday
Clearmeadow Boulevard	South	From the east limit of #278 Clearmeadow Boulevard to the west limit of #180 Clearmeadow Boulevard	8:00 a.m. to 4:00 p.m. Monday to Friday
Clearmeadow Boulevard	North	From Denise Circle to Bartholomew Drive	8:00 a.m. to 4:00 p.m. Monday to Friday
College Manor Drive	Both	150 ft north of Hollander Road	AnyTime
College Manor Drive	Both	150 ft south of Hollander Road	AnyTime
Colter Street	North	Joe Persechini Drive to Walsh Court	AnyTime
Columbus Way	West	Sawmill Valley Drive and Macedonia Court	AnyTime
D'Arcy Street	North	From Lorne Avenue to Church Street	AnyTime
Ford Wilson Boulevard	West	Woodspring Avenue to Cheryl Mews Boulevard	Monday to Friday

			7:00 a.m. to 6:00 p.m.
Ford Wilson Boulevard	East	Cheryl Mews Boulevard to Dowson Loop	Monday to Friday 7:00 a.m. to 6:00 p.m.
Hutchcroft Court	All	Entire court	Monday to Friday 8:00 a.m. to 4:00 p.m. September to June
Joe Persechini Drive	East	Hartford Crescent (south arm) and Burgess Crescent (north arm)	AnyTime
Keith Avenue	West/South	From the south limit of 514 Keith Avenue to a point approx. 72 m southeasterly thereof	8:00 a.m. to 4:00 p.m. Monday to Friday
Keith Avenue	East/South	From the south limit of 440 Keith Avenue to a point approx. 76m southeasterly thereof	8:00 a.m. to 4:00 p.m. Monday to Friday
Keith Avenue	North	From the north limit of 509 Keith Avenue to the north limit of 553 Keith Avenue	8:00 a.m. to 4:00 p.m. Monday to Friday
Keith Avenue	South	From the common lot line between house numbers 446 and 440 through the Intersection of Rhodes Circle, east leg to the common lot line between house numbers 426 and 420	8:00 a.m. to 4:00 p.m.
Longford Drive	East	Davis Drive to Penn Avenue	AnyTime
Lorne Avenue	East	Eagle Street to 100 ft. southerly thereof	AnyTime
Lorne Avenue	West	Eagle Street to 100 ft. northerly thereof	AnyTime
Lorne Avenue	West	Southerly lot line of 262 Lorne Avenue northerly to Avenue Road	8:00 a.m. to 5:00 p.m. Monday to Friday
Lundy's Lane	Both	Davis Drive to Watson Avenue	AnyTime
Main Street	West	Water Street to a point 26 metres north of Water Street	AnyTime
Main Street	West	A point 52 metres north of Water Street to Park Avenue	AnyTime
Main Street	West	Millard Avenue to Ontario Street	AnyTime
Main Street	West	Davis Drive to 55 metres south of Davis Drive	AnyTime
Main Street	East	From a point 45 metres north of Queen Street to a point 45 metres south of Queen Street	AnyTime
Main Street	East	Water Street to a point	
Main Street	West	From Millard Avenue to Park Avenue	AnyTime Except on Sundays between 9:00 a.m. and 12:00 p.m.
Millard Avenue	South	Main Street to Church Street	AnyTime
Municipal Laneway	Both	Easterly from Main Street to Cedar Street	AnyTime

(between 213 and 217 Main St)			
Muriel Street	Both	Srigley Street to the south limits of Arthur Street	8:00 a.m. to 4:00 p.m. Monday to Friday
Muriel Street	East	Srigley Street to the south limits of Arthur Street	8:00 a.m. to 4:00 p.m. Monday to Friday
Ontario Street	North	From Main Street to Niagara Street	AnyTime
Ontario Street	South	From Main Street to 3 meters west of the fire hydrant directly in front of St. John's Chrysostom Church, 432 Ontario St	AnyTime
Osmond Crescent	West	London Road to a point 15 metres north	Monday to Friday 8:00 a.m. to 4:00 p.m.
Park Avenue	North	Main Street to a point 41 metres (135 feet) westerly thereof	AnyTime
Park Avenue	South	Main Street to a point 20 metres (66 feet) westerly thereof	AnyTime
Pearson Street	South	Second Street to Court Street	7:00 a.m. to 6:30 p.m. Monday to Friday
Penn Avenue	West/ North	From the southern limit of #257 to the western limit of #229	AnyTime
Penn Avenue	East/ South	From the southern limit of #260 to the western limit of #228	AnyTime
Penn Avenue	South	Longford Drive to Lindsay Avenue	AnyTime
Savage Road (North Arm)	Both	Yonge Street to Shanahan Boulevard	AnyTime
Savage Road (South Arm)	South	Yonge Street to Caribou Valley Circle	AnyTime
Sawmill Valley Drive	South	Joe Persechini Drive to Columbus Way	AnyTime
Sawmill Valley Drive	South	Society Crescent (east arm) to Peter Hall Drive	AnyTime
Sawmill Valley Drive	North/East	Peter Hall Drive to Society Crescent (west arm)	AnyTime
Second Street	Both	Pearson Street to north limit of Prospect Street	7:00 a.m. to 6:30 p.m. Monday to Friday
Silken Laumann Drive	South	Westerly limit of 508 Silken Laumann Drive to Bayview Avenue	AnyTime
Stonehaven Avenue	South	Norwick Road to #850 Stonehaven Avenue	8:00 a.m. to 4:30 p.m. Monday to Friday
Timothy Street	Both	Main Street to Doug Duncan Drive	AnyTime
Timothy Street	South	Main Street to a point approximately 80 metres westerly of Main Street	AnyTime
William Roe Boulevard	Both	Yonge Street to Terry Drive	AnyTime
Woodspring Avenue	North	Patty McCulloch Way to a point 50 metres east of the eastern property limit of 75 Ford Wilson	Monday to Friday 8:00 a.m. to 4:00 p.m.

		Boulevard (Alexander Muir Public School)	
Woodspring Avenue	South	A point 50 metres west of Memorial Gardens Way to William Booth Avenue	Monday to Friday 8:00 a.m. to 4:00 p.m.
Woodspring Avenue	West	Trailhead Avenue to Bonshaw Avenue	Monday to Friday 8:00 a.m. to 4:00 p.m.

SCHEDULE VI – PARKING FOR RESTRICTED PERIODS

ROAD	SIDE	BETWEEN	TIMES OR DAYS PERIOD PERMITTED	MAXIMUM
Bayview Parkway	West	From a point 105 metres north of Davis Drive to a point 200 metres north of Davis Drive	AnyTime	2 Hours
Botsford Street	South	Church Street to a point 14 metres west of the easterly property limit of #438	8:00 a.m. to 6:00 p.m. Monday to Friday	2 hours
Botsford Street	North	Main Street to the east limit of Market Square (Parking Lot P5)	AnyTime	2 Hours
Botsford Street	North	The first parking space immediately west of Main Street		15 Minutes
Botsford Street	North	Main Street to a point approximately 30 metres westerly of Main Street	Monday to Saturday 9:00 a.m. to 9:00 p.m.	A Hours
Cedar Street	East	From Timothy Street to northward along the Community Centre in locations as to not block existing Community Centre parking or loading areas		15 Minutes
Church Street	West	Millard Avenue to the north side of Park Avenue	8:00 a.m. to 5:00 p.m. Monday to Friday	2 Hours
Doug Duncan Drive	East	Timothy Street and west leg of Doug Duncan	Any Day 6:00 a.m. to 2:00 a.m.	No Maximum
Doug Duncan Drive	East	Water Street to Timothy Street	Any Day 2:00 a.m. to 6:00 a.m.	No Parking
Doug Duncan Drive	West	Water Street to the west leg of Doug Duncan – southern 10 parking spaces	Monday to Saturday 9:00 a.m. to 5:00 p.m.	3 hours
Doug Duncan Drive	West	Water Street to the west leg of Doug Duncan	Any Day 2:00 a.m. to 6:00 a.m.	No Parking
Doug Duncan Drive	West	Timothy Street to the west leg of Doug Duncan, except southern 10 parking spaces	Any Day 6:00 a.m. to 2:00 a.m.	No Maximum
Doug Duncan Drive	West	Water Street to Timothy Street	Monday to Saturday 9:00 a.m. to 5:00 p.m.	3 Hours
Doug Duncan Drive	West	Water Street to Timothy Street	Any Day 2:00 a.m. to 6:00 a.m.	No Parking
Doug Duncan Drive	East	Water Street to Timothy Street	Any Day	Not in excess of 24 Hours

Doug Duncan Drive West	South	The north/south leg of Doug Duncan Drive and Cedar Street	Monday to Saturday 9:00 a.m. to 5:00 p.m.	3 Hours
Doug Duncan Drive West	South	The north/south leg of Doug Duncan Drive and Cedar Street	Any Day 2:00 a.m. to 6:00 a.m.	No Parking
Gorham Street	Both	Leslie Street to Harry Walker Parkway	AnyTime	3 Hours
Gwillimbury Road	North	Penn Avenue and Longford Drive	8:00 a.m. to 5:00 p.m.	5 Hours
Main Street	West	From a point 26 metres north of Water Street to a point 52 metres north of Water Street	8:00 a.m. to 6:00 p.m. Monday to Saturday	2 Hours
Main Street	West	A point 26 metres north of Water Street to a point 52 metres north of Water Street	Monday to Saturday 6:00 a.m. to 2:00 a.m.	2 Hours
Main Street	West	From a point 20 metres north of Ontario Street to a point 12 metres south of Simcoe Street	Monday to Saturday 6:00 a.m. to 2:00 a.m.	2 Hours
Main Street	West	From a point 14 metres north of Simcoe Street to a point 55 metres south of Davis Drive	Monday to Saturday 6:00 a.m. to 2:00 a.m.	2 Hours
Main Street	East	From a point 45 metres south of Queen Street to a point 92 metres south of Queen Street	Monday to Saturday 6:00 a.m. to 2:00 a.m.	2 Hours
Main Street	East	From a point 29 metres south of Davis Drive to a point 58 metres south of Davis Drive	Monday to Sunday 6:00 a.m. to 4:00 p.m. and 6:00 p.m. to 2:00 a.m.	2 Hours
Main Street	East	From a point 45 metres north of Queen Street to a point 30 metres south of Ontario Street	Monday to Sunday 6:00 a.m. to 2:00 a.m.	2 Hours
Main Street	East	From a point 58 metres north of Ontario Street to a point 18 metres south of Simcoe Street	Monday to Sunday 6:00 a.m. to 2:00 a.m.	2 Hours
Main Street	East	First parking space north of Timothy Street	Monday to Sunday 6:00 a.m. to 2:00 a.m.	15 Minutes
Main Street	East	Third parking space north of the lane opposite Botsford Street	Monday to Sunday 6:00 a.m. to 2:00 a.m.	15 Minutes
Millard Avenue	North	Main Street to Church	Monday to Saturday 9:00 a.m. to 9:00 p.m.	2 Hours
Ontario Street	South	Main Street easterly to the driveway of	6:00 p.m. to 5:00 a.m.	

		the property at 57 Main Street	Monday to Saturday	
Park Avenue	South	20 metres west of Main Street to 41 metres west of Main Street		15 Minutes
Queen Street	South	East limit of the lot municipally known as 466 Queen Street to Main Street	4:00 p.m. to 7:00 p.m. Monday to Friday	
Simcoe Street	North	Main Street to a point 90 ft. easterly thereof	AnyTime	2 Hours
Three Seasons Drive		Alexander Road to its east limit	Monday to Friday 8:00 a.m. to 4:00 p.m.	
Timothy Street	North	Main Street to west limit of Old Town Hall Parking Lot (Parking Lot P4)	AnyTime	2 Hours
Timothy Street	North	Main Street to a point approximately 80 metres westerly of Main Street	Monday to Saturday 9:00 a.m. to 9:00 p.m.	2 Hours
Timothy Street	North	The first parking space immediately west of Main Street		15 Minutes