



Town of Newmarket

Agenda

Special Committee of the Whole - Electronic

Date: Tuesday, September 29, 2020
Time: 1:00 PM
Location: Streamed live from the Municipal Offices
395 Mulock Drive
Newmarket, ON L3Y 4X7

1. Notice

At this time, the Municipal Offices remain closed to the public. This meeting will be streamed live at newmarket.ca/meetings.

Public Input

Individuals who wish to submit input to Council in relation to an item on this agenda have the following options available.

1. Email your correspondence to clerks@newmarket.ca by end of day on Monday, September 28, 2020. Written correspondence received by this date will form part of the public record; or,
2. Make a live remote deputation by joining the virtual meeting using the Town's videoconferencing software and verbally provide your comments over video or telephone. To select this option, you are strongly encouraged to pre-register by emailing your request and contact information to clerks@newmarket.ca.

2. Additions & Corrections to the Agenda

Note: Additional items are marked by an asterisk*.

- Closed Session Item 7.1 - Property in Ward 5
[A trade secret or scientific, technical, commercial, financial or labour relations information, supplied in confidence to the municipality or local board, which, if disclosed, could reasonably be expected to prejudice significantly the competitive position or interfere significantly with the contractual or other negotiations of a person, group of persons, or organization, as per Section 239 (2)(i) of the Municipal Act, 2001.]

1. That the rules of procedure regarding notice be suspended to allow for the consideration of a Closed Session Item.

3. Conflict of Interest Declarations

4. Deputations

5. Presentations & Recognitions

5.1 Mulock Property Design Concepts

Note: Lisa Rapoport, PLANT Architect Inc., will be in attendance to provide a presentation on this matter. The presentation will be distributed when available.

1. That the presentation provided by Lisa Rapoport, PLANT Architect Inc., regarding the Mulock Property Design Concepts be received.

6. Items

6.1 Mulock Property Design Concepts

1. That the report entitled Mulock Property Design Concepts dated September 29, 2020 be received; and,
2. That comments on the design concepts received during this phase be used to develop a refined concept that takes the preferred elements from all three themes to create a consolidated design; and,
3. That Staff be authorized and directed to do all things necessary to give effect to this resolution.

***7. Closed Session**

***7.1 Property in Ward 5**

A trade secret or scientific, technical, commercial, financial or labour relations information, supplied in confidence to the municipality or local board, which, if disclosed, could reasonably be expected to prejudice significantly the competitive position or interfere significantly with the contractual or other negotiations of a person, group of persons, or organization, as per Section 239 (2)(i) of the Municipal Act, 2001.

8. Adjournment



P L A N T

PLANT ARCHITECT INC.

PROCESS

GBCA

WALTERFEDY

DEW Inc.

MBL

A.W. Hooker

Custom Ice Inc.

Trina Moyan Bell

Eric Beck Rubin

**MULOCK
PROPERTY**

**Special Council
Meeting**

WHERE WE HAVE BEEN

- **Council Meeting May 25, 2020: Presentation of Technical Memo**
- **Final Technical Report issued June 11, 2020**
- **Meeting with York Region July 6, 2020**
- **Meeting with Mulock Neighbourhood July 29, 2020**
- **Development of 3 concepts June – Sept, 2020**

GUIDING PRINCIPLES

A Destination	<i>Ensure this site becomes a significant place to visit in Newmarket.</i>
Rooted in History & Forward Looking	<i>Share the multiple layers of history on site.</i>
Connected	<i>Connect the site with the neighbouring areas (such as Jim Bond Park), to ensure it is integrated within the Town of Newmarket.</i>
Natural	<i>Maintain and enhance the natural features of the landscape.</i>
Inclusive and Accessible	<i>Create an inclusive and accessible site for all residents and visitors.</i>

NEIGHBOURHOOD CONSULTATION

Jim Bond Integration:

- Range of opinions with many in support

Opportunities:

- Suggested activities to maintain include passive uses like dog walking, exercise in the park, child-friendly activities
- Mitigate potential negative impacts: **parking and traffic, noise and privacy**

NEIGHBOURHOOD CONSULTATION

Privacy and Noise:

Top concerns:

- Noise at night, overlooks

Opportunities:

- Locate activities further from adjacent houses and/or include noise buffers;
- Concentrate more activity at the centre of the of the Mulock Property or closer to Yonge St.
- Prioritize quiet and passive uses for the site

NEIGHBOURHOOD CONSULTATION

Traffic and Parking:

Top concerns:

- Speed and volume on Jordanray Blvd
- People hunting for parking in adjacent streets
- Taking up park with parking

Opportunities:

- Include speed bumps, restricted parking for visitors and no access signage
- Alternative parking areas especially outside the property/Hydro Corridor
- Parking along Mulock Dr. is appropriate, though some concerned it may cause back ups

NEIGHBOURHOOD CONSULTATION

Safety and Security:

Top concerns:

- Some neighbours identified unsafe behaviour in Jim Bond Park, while others noted the park is highly under utilized.

Opportunities:

- While some proposed security and policing, others discussed increasing “eyes on the street/park” – bringing much more activity as more people animating the park will prevent unwanted behaviour

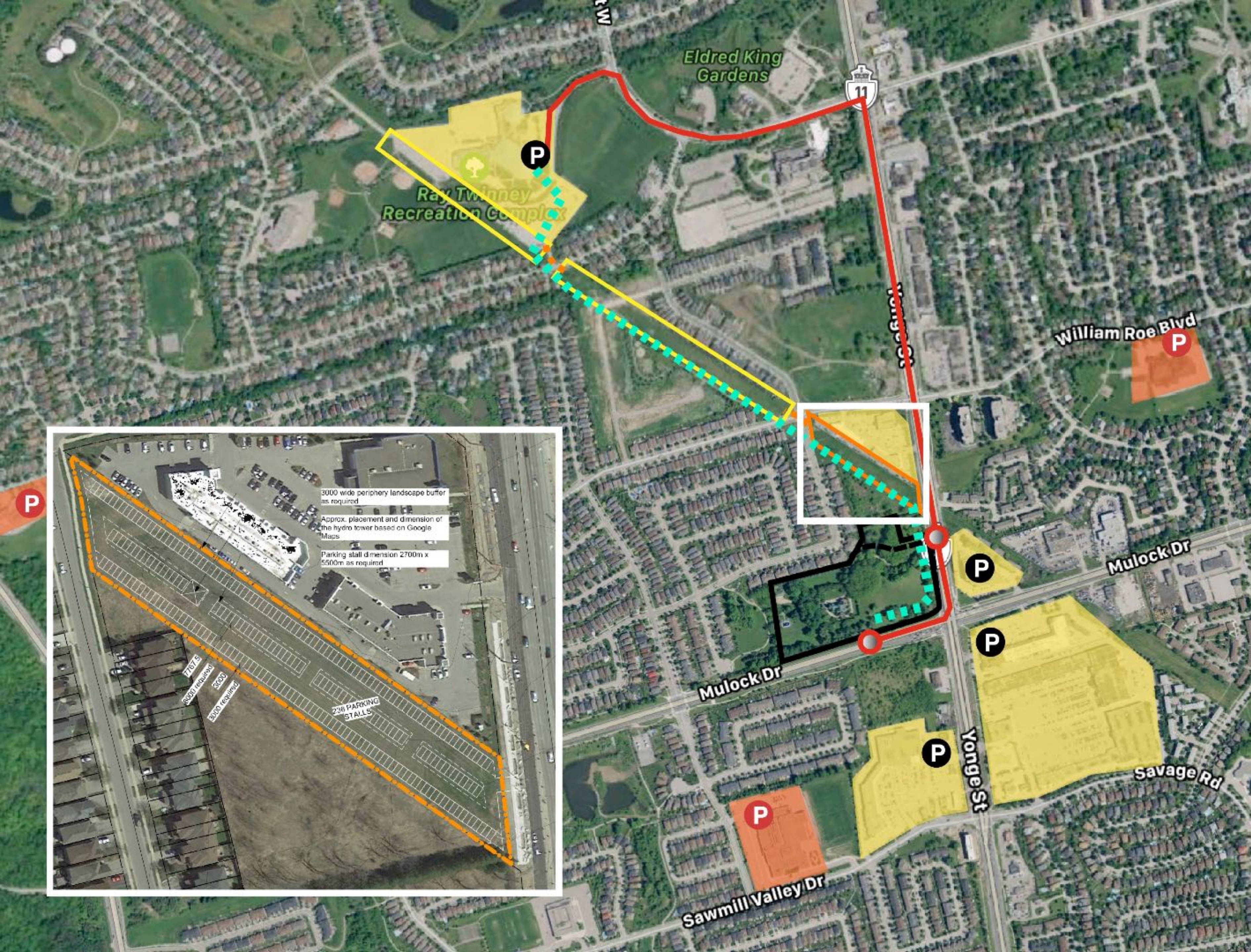
NEIGHBOURHOOD CONSULTATION

Other:

- Preserve Trees
- Process updates – Many residents would like to continue to be involved

YORK REGION CONSULTATION⁹

- Strongly discourage any parking on the site in favour of alternative transportation/locations
- Strongly support Hydro Corridor parking option
- Suggested alternative access from the neighbourhood or parking in Jim Bond Park or Osler Court [Rejected by Team/Town]
- One access only off Mulock Drive is acceptable
- Aligning to future Joe Persechini Drive is not necessary or desired
- Concern the Mulock Drive parking will kill a lot of tree canopy and natural screening



Solar Array / Shade Canopy Structure



Solar Shade Canopy over Parking Lot

LEGEND

- P Shared Parking Lots (Weekends Only)
 - P Shared Parking Lots (All Week)
 - Biking (6-8 Mins) & Walking (15-20Mins)
 - Driving Shuttle Services (5-7Min)
 - Shuttle Drop-off/ Pick-up
 - Existing Hydro Easement
 - Proposed Easement/ Connection
- References: Google Maps

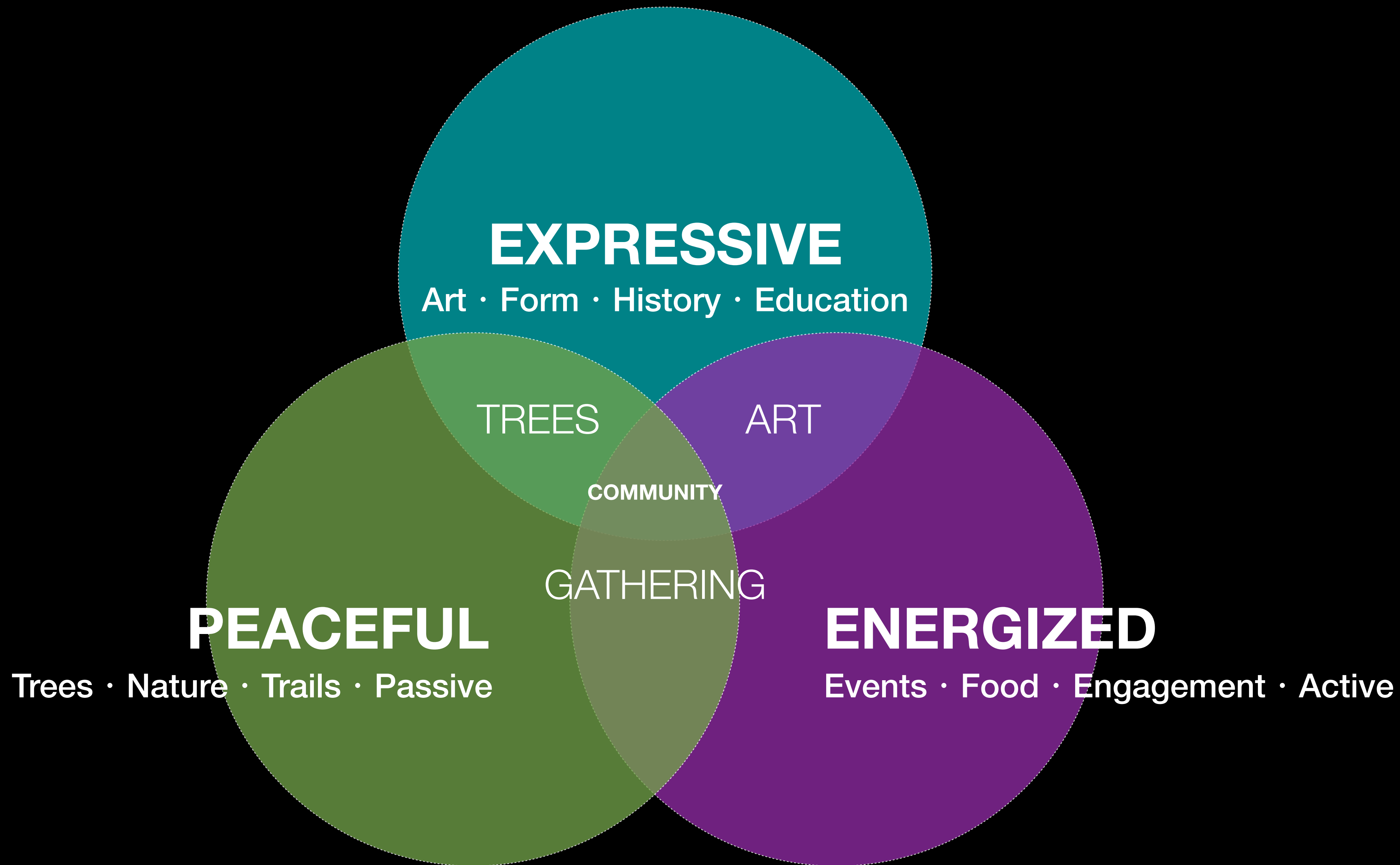
TRANSPORTATION

3 CONCEPTS

Energized, where #mymulock is full of excitement and activity

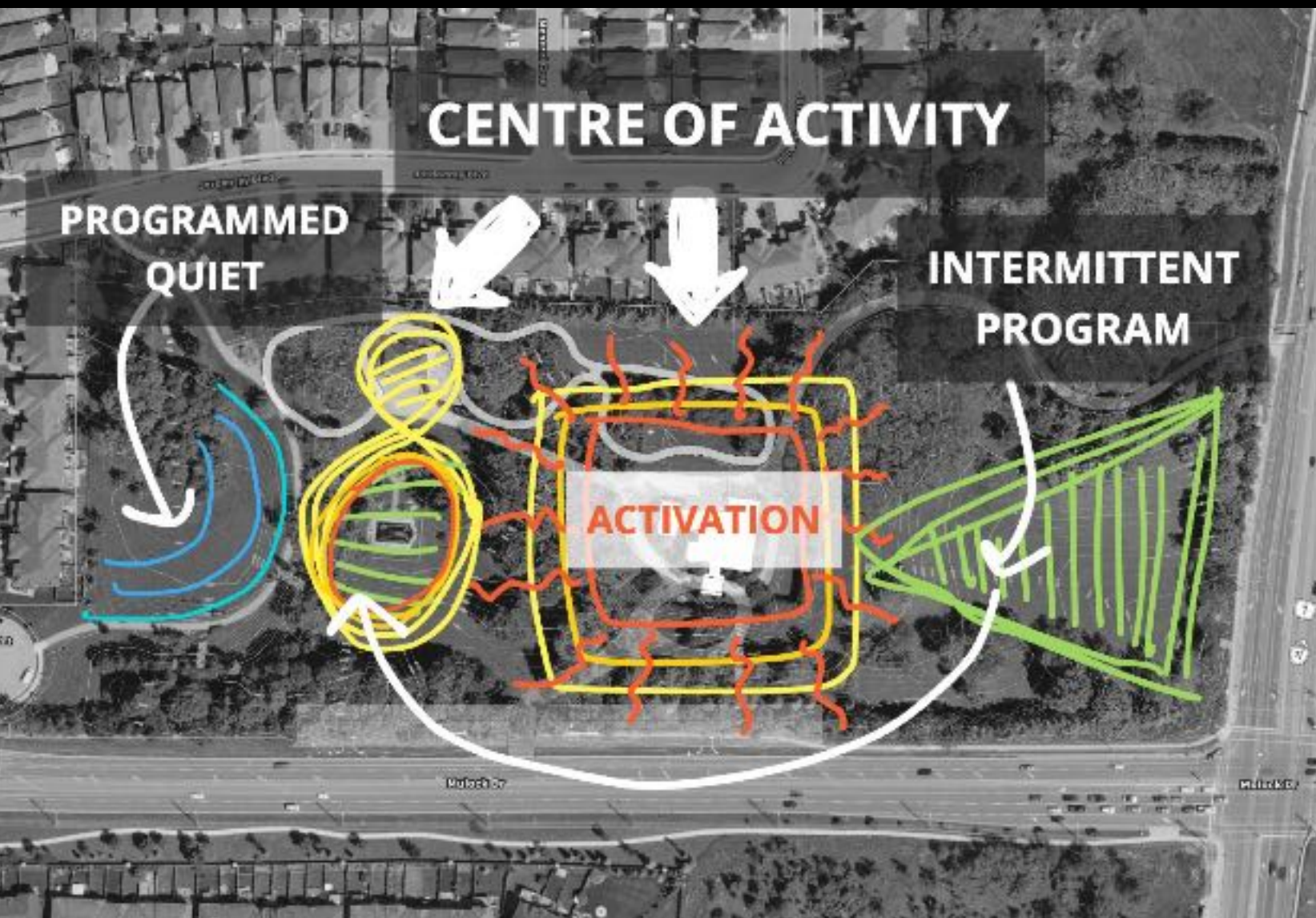
- **Expressive**, where #mymulock is a place to create and be inspired
- **Peaceful**, where #mymulock is a place to relax and recharge

Preferred elements from all 3 concepts will be consolidated into one master plan that is **expressive, peaceful and energized**.



MASTERPLAN CONCEPTS

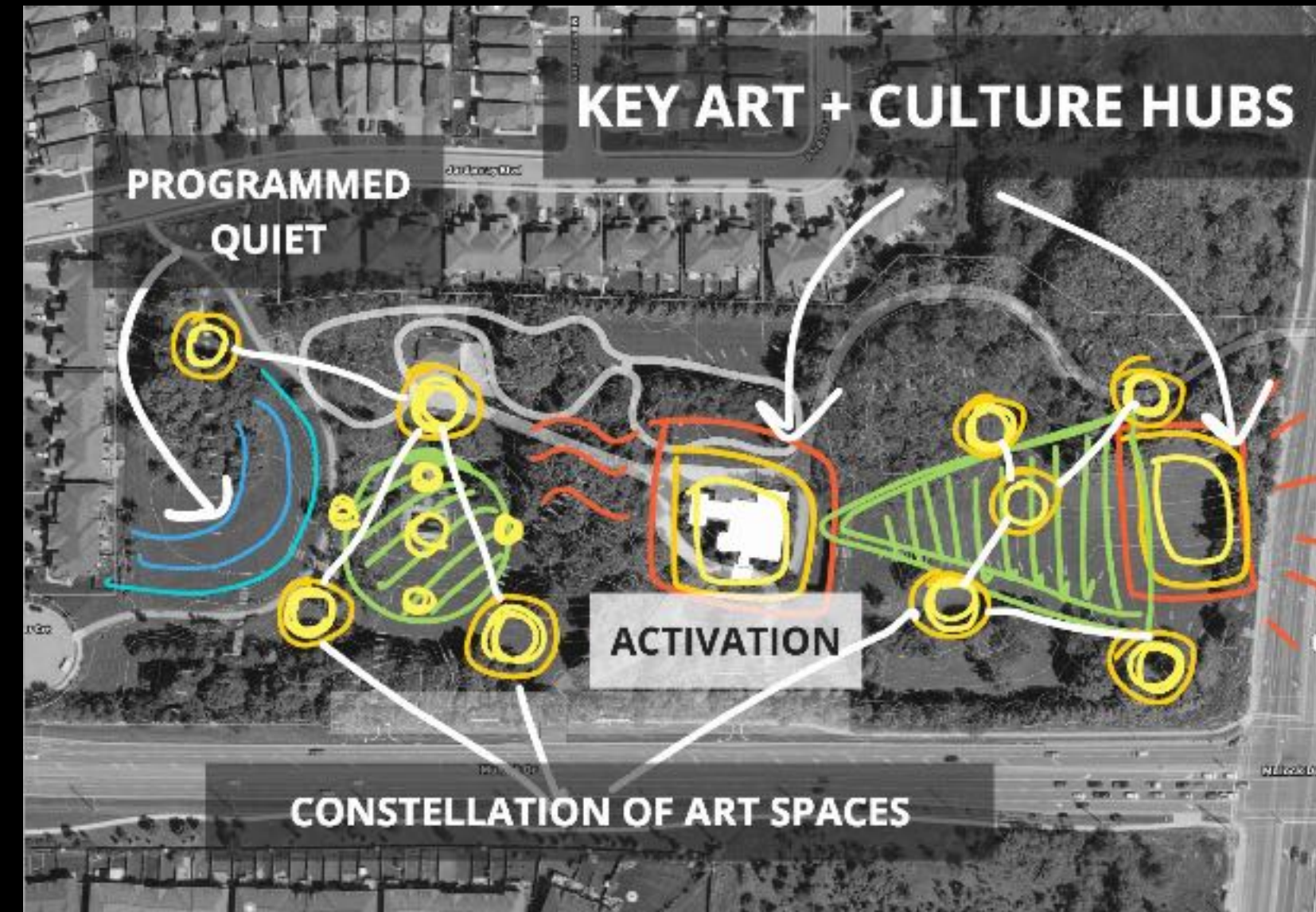
ENERGIZED



Village Green

- Health
- Activity
- Gather

EXPRESSIVE



Cultural Hub

- Art
- History
- Culture
- Performance

PEACEFUL

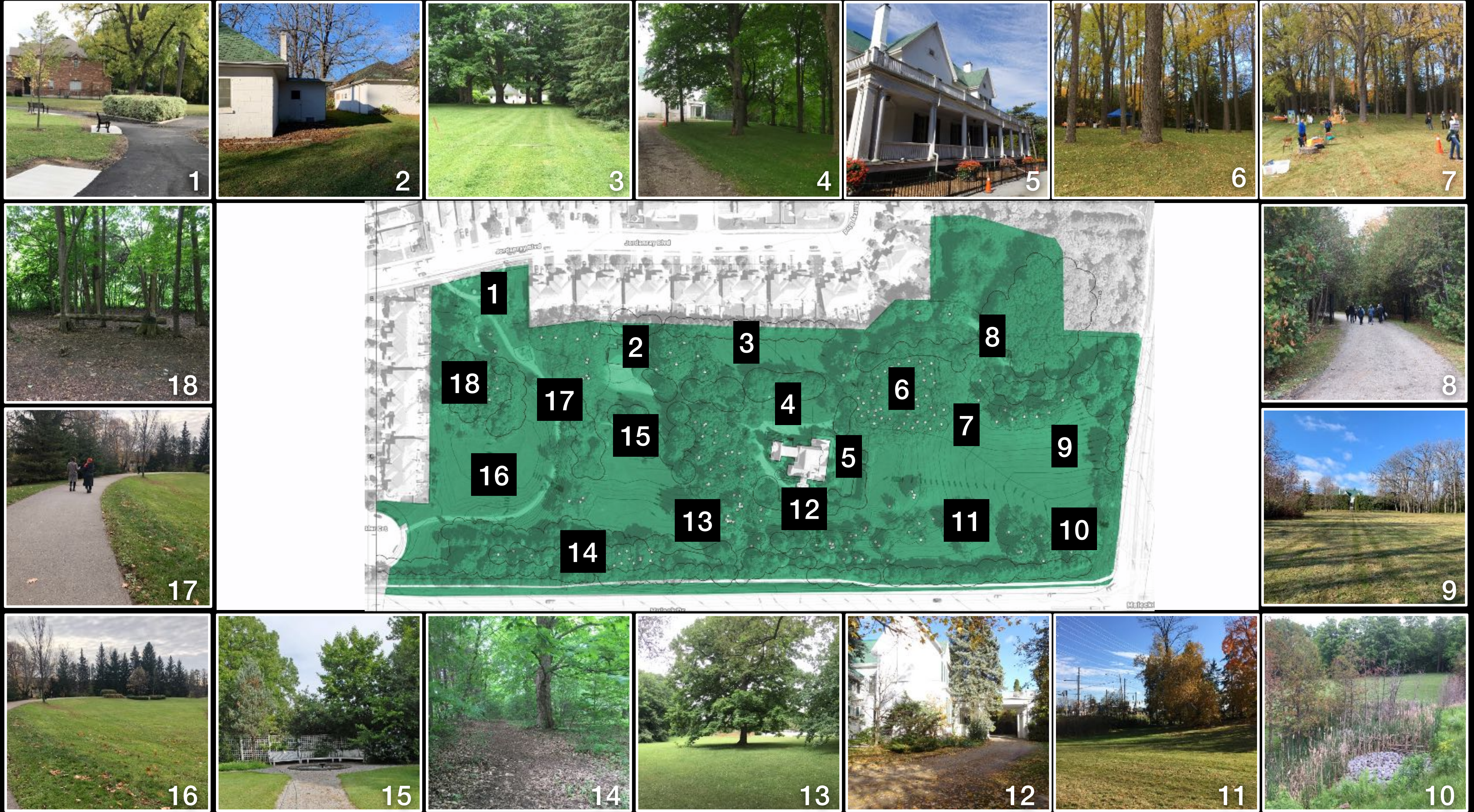
13



Mulock Arboretum

- Nature
- Ecology
- Forest
- Retreat

THE MULOCK PROPERTY: EXISTING ¹⁴



ENERGIZED: VILLAGE GREEN

15



OVERARCHING STRATEGIES:

- Health, Food, Community Oriented / Dynamic / Active
- Food Market and Restaurant Pop-ups ('Foodstock'), Community Gardens, and Cafe
- Permanent Cafe / Dining in House

LEGEND

Entrance	Water	Building-enclosed
Trail	Art	Building-covered exterior
Garden	Play	Lawn
Tree	Fire	

ENERGIZED: VILLAGE GREEN

16



OVERARCHING STRATEGIES:

- Health, Food, Community Oriented / Dynamic / Active
- Food Market and Restaurant Pop-ups ('Foodstock'), Community Gardens, and Cafe
- Permanent Cafe / Dining in House

PLANTING / LANDSCAPE STRATEGY:

- Two Large Lawns, and Jim Bond as Quiet Space
- Conservatory plant nursery / social enterprise at house
- Dunnington Grub Restored, Reforestation

LEGEND

Entrance	Water	Building-enclosed
Trail	Art	Building-covered exterior
Garden	Play	Lawn
Tree	Fire	

ENERGIZED: VILLAGE GREEN

17



LEGEND

Entrance	Water	Building-enclosed
Trail	Art	Building-covered exterior
Garden	Play	Lawn
Tree	Fire	

OVERARCHING STRATEGIES:

- Health, Food, Community Oriented / Dynamic / Active
- Food Market and Restaurant Pop-ups ('Foodstock'), Community Gardens, and Cafe
- Permanent Cafe / Dining in House

PLANTING / LANDSCAPE STRATEGY:

- Two Large Lawns, and Jim Bond as Quiet Space
- Conservatory plant nursery / social enterprise at house
- Dunnington Grub Restored, Reforestation

RECREATION STRATEGY:

- Dynamic, Active Restorative All-ages Recreation
- Active trails including Skating Trail Option 1 (connects Mulock to Jim Bond)

ENERGIZED: VILLAGE GREEN

18



LEGEND

Entrance	Water	Building-enclosed
Trail	Art	Building-covered exterior
Garden	Play	Lawn
Tree	Fire	

OVERARCHING STRATEGIES:

- Health, Food, Community Oriented / Dynamic /Active
- Food Market and Restaurant Pop-ups ('Foodstock'), Community Gardens, and Cafe
- Permanent Cafe / Dining in House

PLANTING / LANDSCAPE STRATEGY:

- Two Large Lawns, and Jim Bond as Quiet Space
- Conservatory plant nursery / social enterprise at house
- Dunnington Grub Restored, Reforestation

RECREATION STRATEGY:

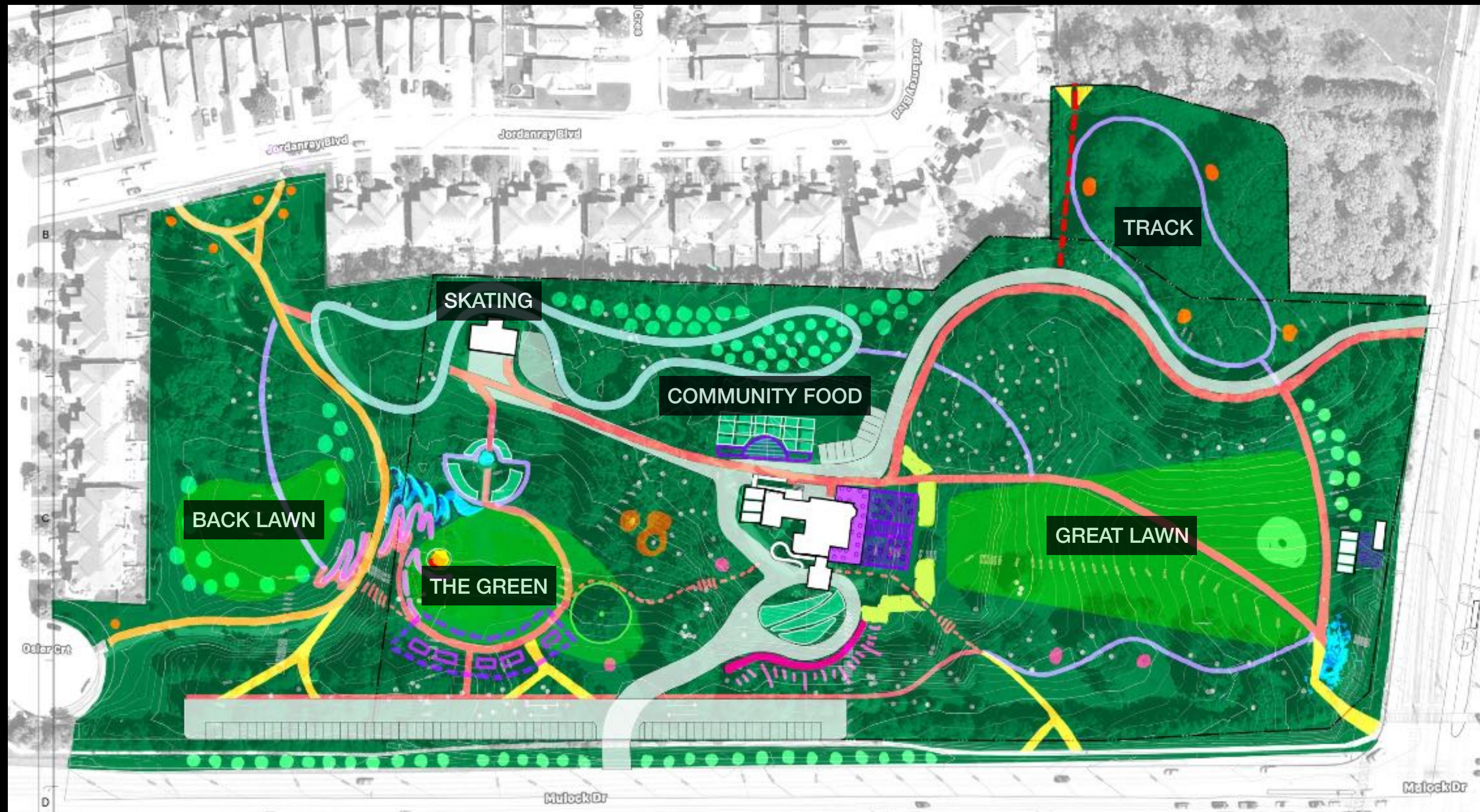
- Dynamic, Active Restorative All-ages Recreation
- Active trails including Skating Trail Option 1 (connects Mulock to Jim Bond)

ART STRATEGY:

- Seasonal Festivals, Program Oriented Art
- South Art Trail

ENERGIZED: VILLAGE GREEN

19



LEGEND

Entrance	Water	Building-enclosed
Trail	Art	Building-covered exterior
Garden	Play	Lawn
Tree	Fire	

OVERARCHING STRATEGIES:

- Health, Food, Community Oriented / Dynamic /Active
- Food Market and Restaurant Pop-ups ('Foodstock'), Community Gardens, and Cafe
- Permanent Cafe / Dining in House

PLANTING / LANDSCAPE STRATEGY:

- Two Large Lawns, and Jim Bond as Quiet Space
- Conservatory plant nursery / social enterprise at house
- Dunnington Grub Restored, Reforestation

RECREATION STRATEGY:

- Dynamic, Active Restorative All-ages Recreation
- Active trails including Skating Trail Option 1 (connects Mulock to Jim Bond)

ART STRATEGY:

- Seasonal Festivals, Program Oriented Art
- South Art Trail

WATER FEATURE:

- Interactive Dynamic Water Feature and Community Bench Intertwine on Dike

ENERGIZED: VILLAGE GREEN

20



LEGEND

Entrance	Water	Building-enclosed
Trail	Art	Building-covered exterior
Garden	Play	Lawn
Tree	Fire	

OVERARCHING STRATEGIES:

- Health, Food, Community Oriented / Dynamic /Active
- Food Market and Restaurant Pop-ups ('Foodstock'), Community Gardens, and Cafe
- Permanent Cafe / Dining in House

PLANTING / LANDSCAPE STRATEGY:

- Two Large Lawns, and Jim Bond as Quiet Space
- Conservatory plant nursery / social enterprise at house
- Dunnington Grub Restored, Reforestation

RECREATION STRATEGY:

- Dynamic, Active Restorative All-ages Recreation
- Active trails including Skating Trail Option 1 (connects Mulock to Jim Bond)

ART STRATEGY:

- Seasonal Festivals, Program Oriented Art
- South Art Trail

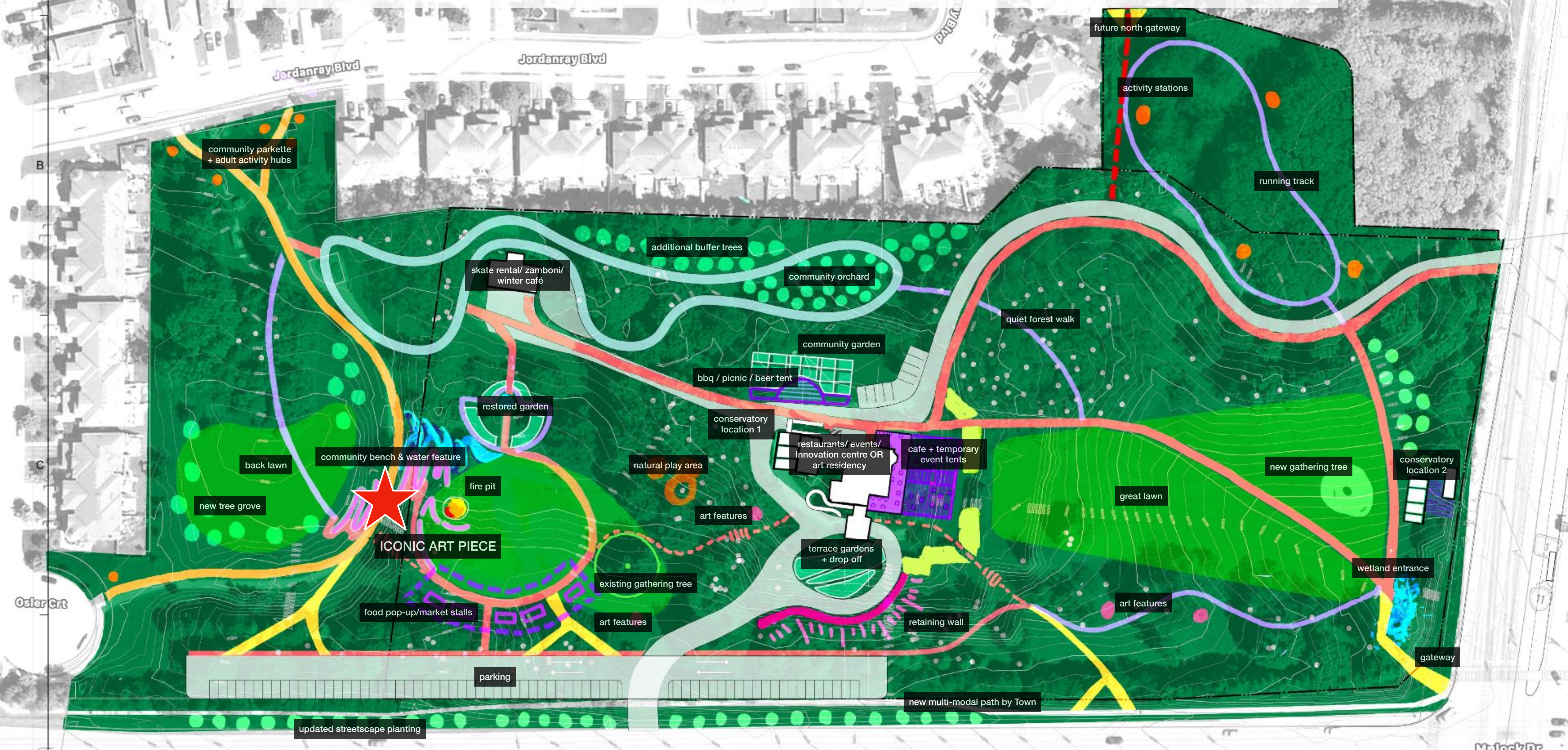
WATER FEATURE:

- Interactive Dynamic Water Feature and Community Bench Intertwine on Dike



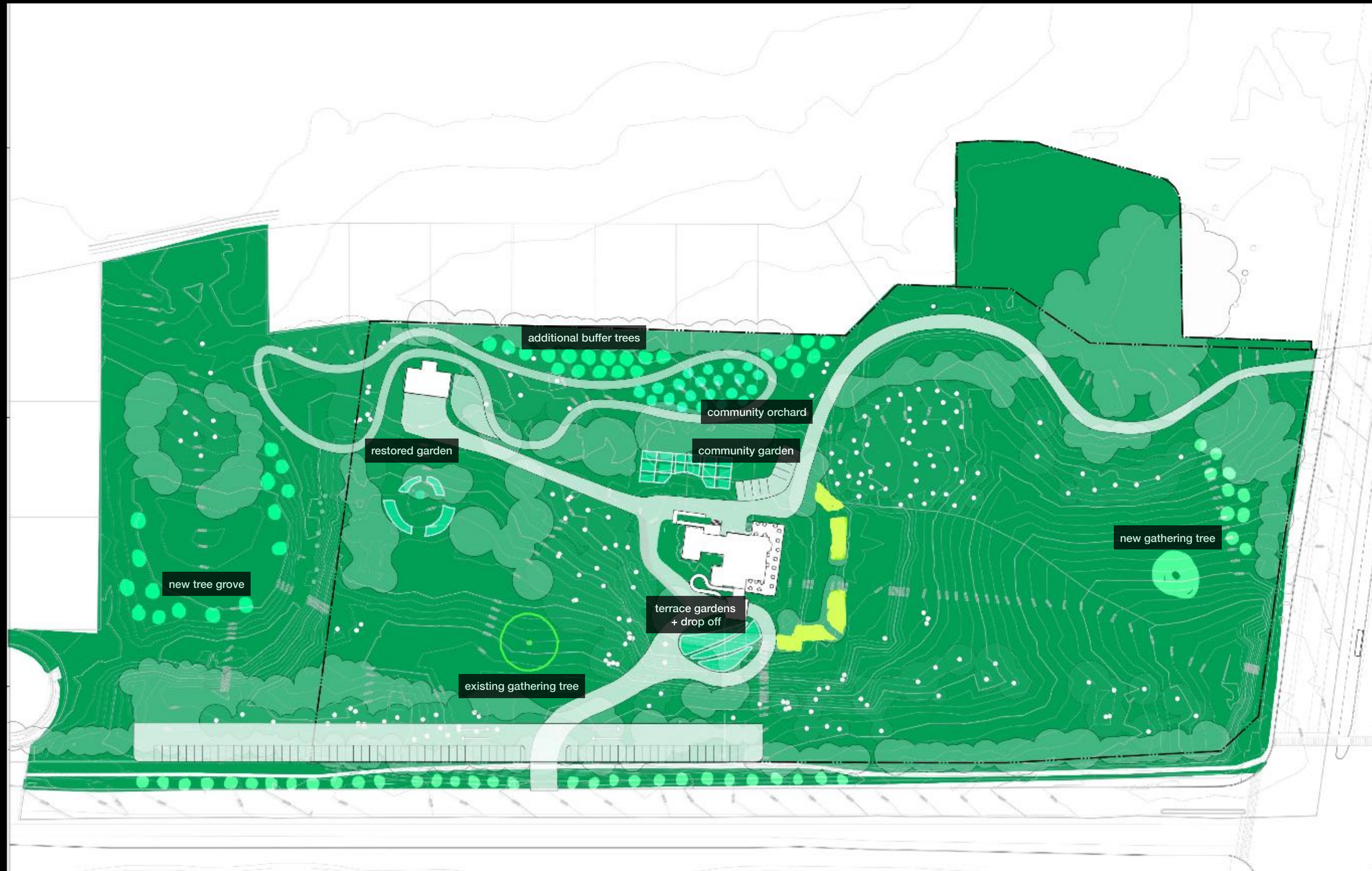
OPTION:
REDUCED PARKING

ENERGIZED: VILLAGE GREEN



LANDSCAPE + PLANTING

22



updated streetscape planting

TRAIL STRATEGY

23



Legend

- Main Trail Paved 3m
- Secondary Trail
- Light Trail Infrastructure
- Existing Jim Bond Trail 3m
- Entrance
- Skating Trail
- Road/Parking
- *Future Hydro Connection Trail

TRAILS: EXISTING + PROPOSED

24



Legend

- Existing Path
- Proposed Path

ROAD + PARKING

25



RECREATION




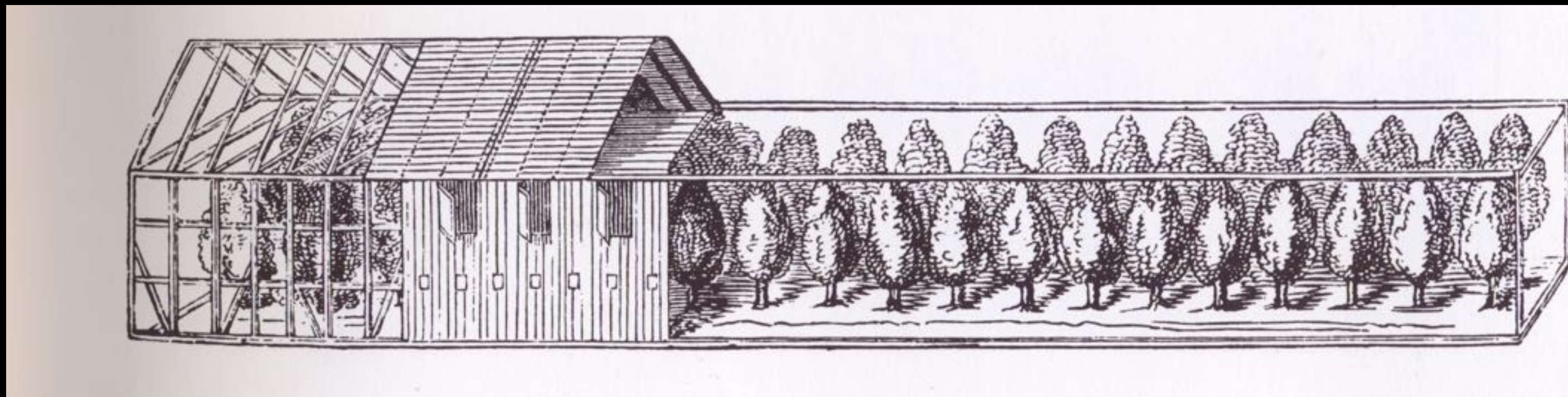
ACTIVE + PASSIVE, ALL-AGES

PLANT/LANDSCAPE



DIVERSITY, FOOD, COMMUNITY

CONSERVATORY




MODEST, VERNACULAR, 'ORANGERIE'

WATER FEATURE





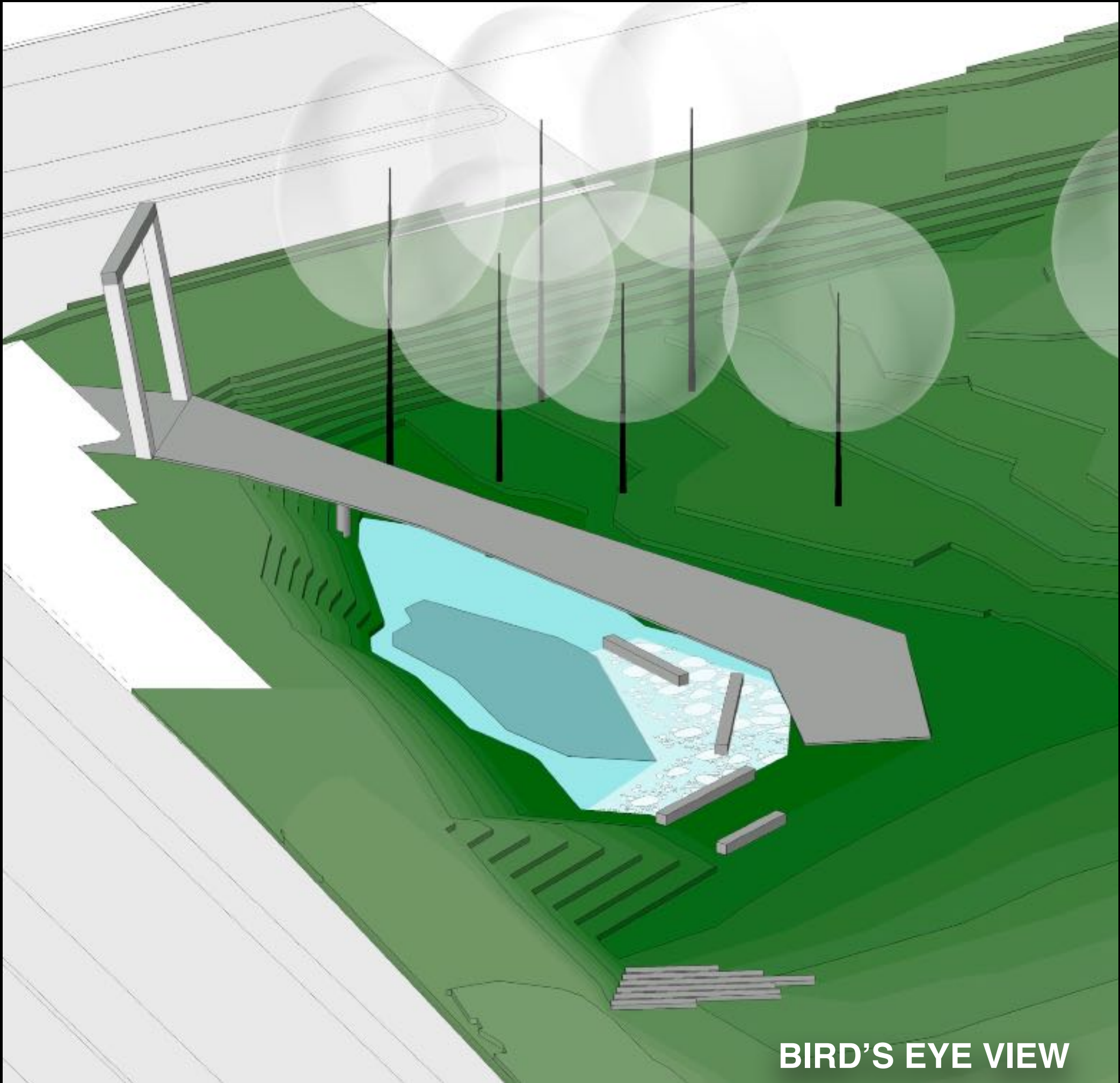
INTERACTIVE, CULTURAL HUB

ART



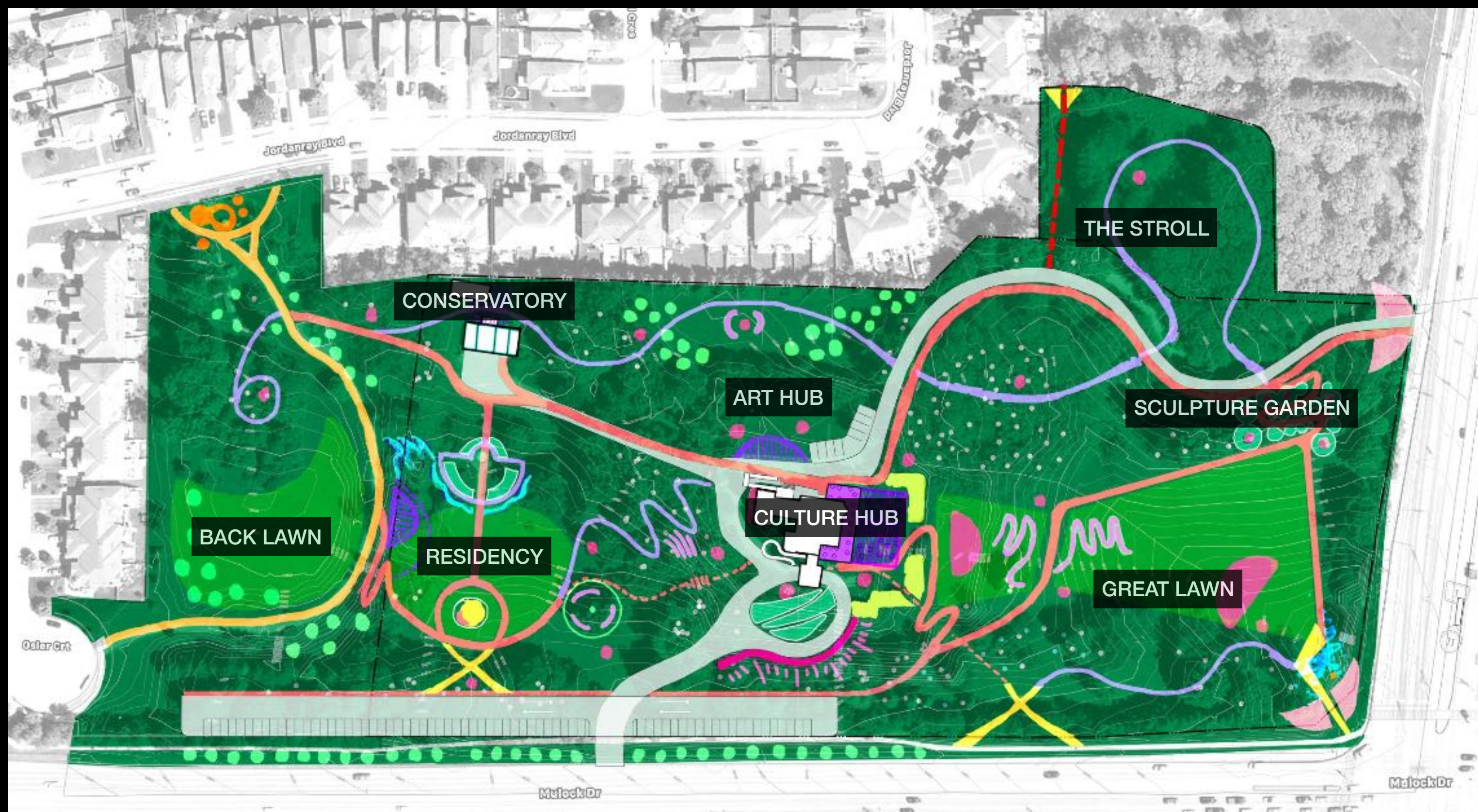
SEASONAL, TEMPORARY PROGRAM

GATEWAY/BEACON ENTRY-ENERGIZED 31



EXPRESSIVE: CULTURE HUB

32



OVERARCHING STRATEGIES:

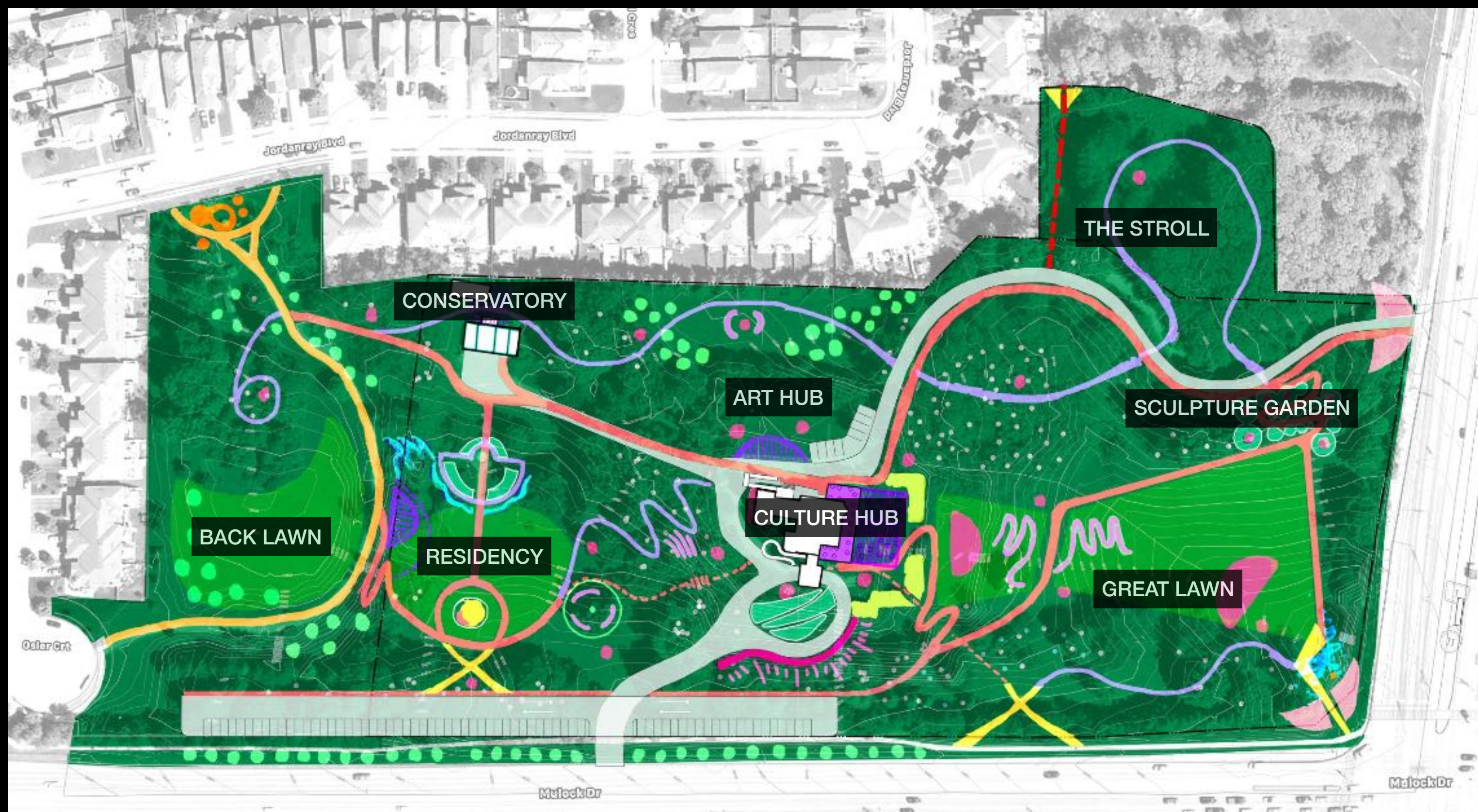
- Art, Performance, and Culture-Oriented /creativity
- Multiple Permanent and Ephemeral Art Features Scattered Around Site
- Permanent Cafe / Dining in House

LEGEND

Entrance	Water	Building-enclosed
Trail	Art	Building-covered exterior
Garden	Play	Lawn
Tree	Fire	

EXPRESSIVE: CULTURE HUB

33



OVERARCHING STRATEGIES:

- Art, Performance, and Culture-Oriented /creativity
- Multiple Permanent and Ephemeral Art Features Scattered Around Site
- Permanent Cafe / Dining in House

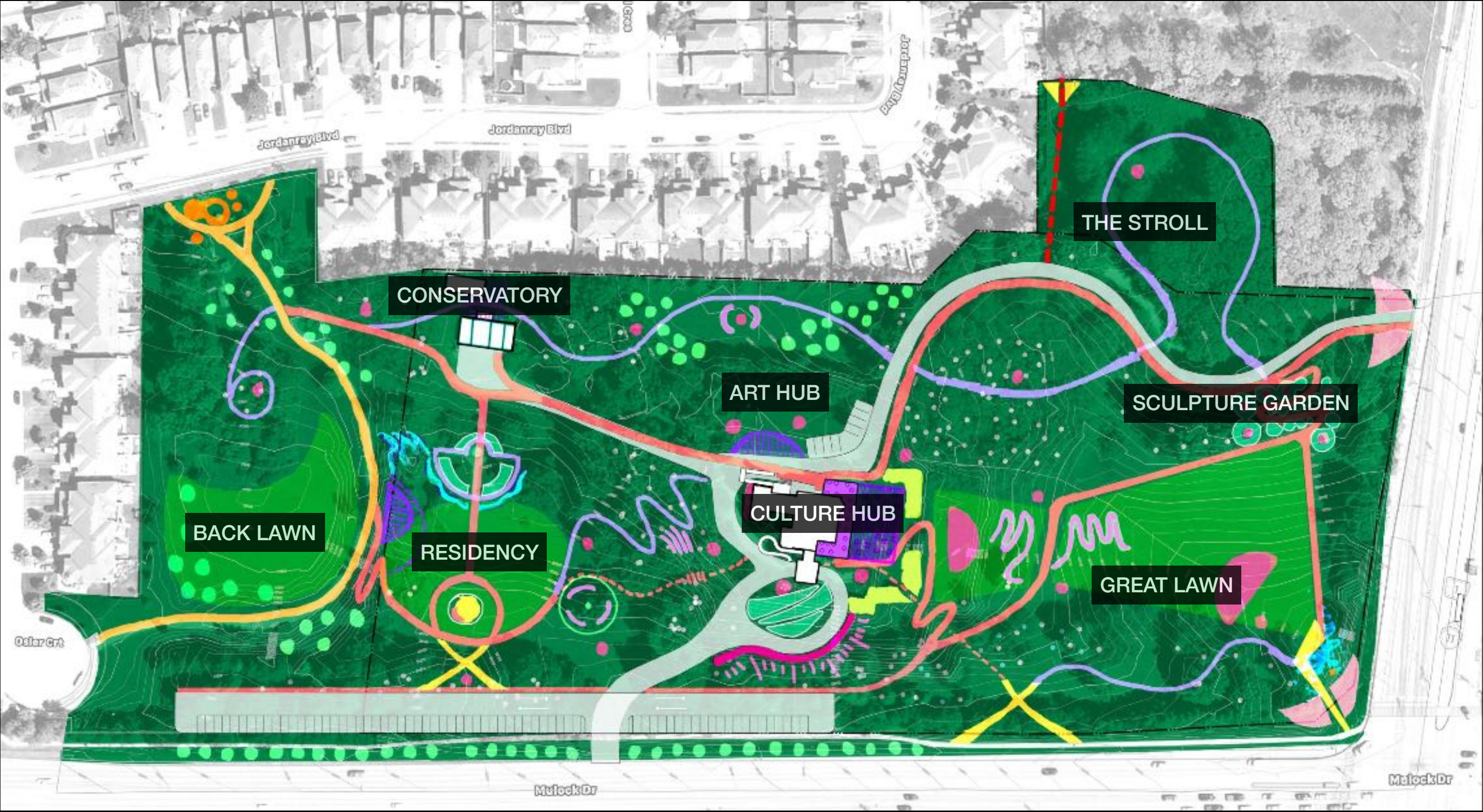
PLANTING / LANDSCAPE STRATEGY:

- Large Front Lawn Split into Two Performance Spaces and Jim Bond as Quiet Space
- Conservatory at garage / curated artful planting
- Dunnington Grub Restored, Reforestation

LEGEND

Entrance	Water	Building-enclosed
Trail	Art	Building-covered exterior
Garden	Play	Lawn
Tree	Fire	

EXPRESSIVE: CULTURE HUB



LEGEND

Entrance	Water	Building-enclosed
Trail	Art	Building-covered exterior
Garden	Play	Lawn
Tree	Fire	

OVERARCHING STRATEGIES:

- Art, Performance, and Culture-Oriented /creativity
- Multiple Permanent and Ephemeral Art Features Scattered Around Site
- Permanent Cafe / Dining in House

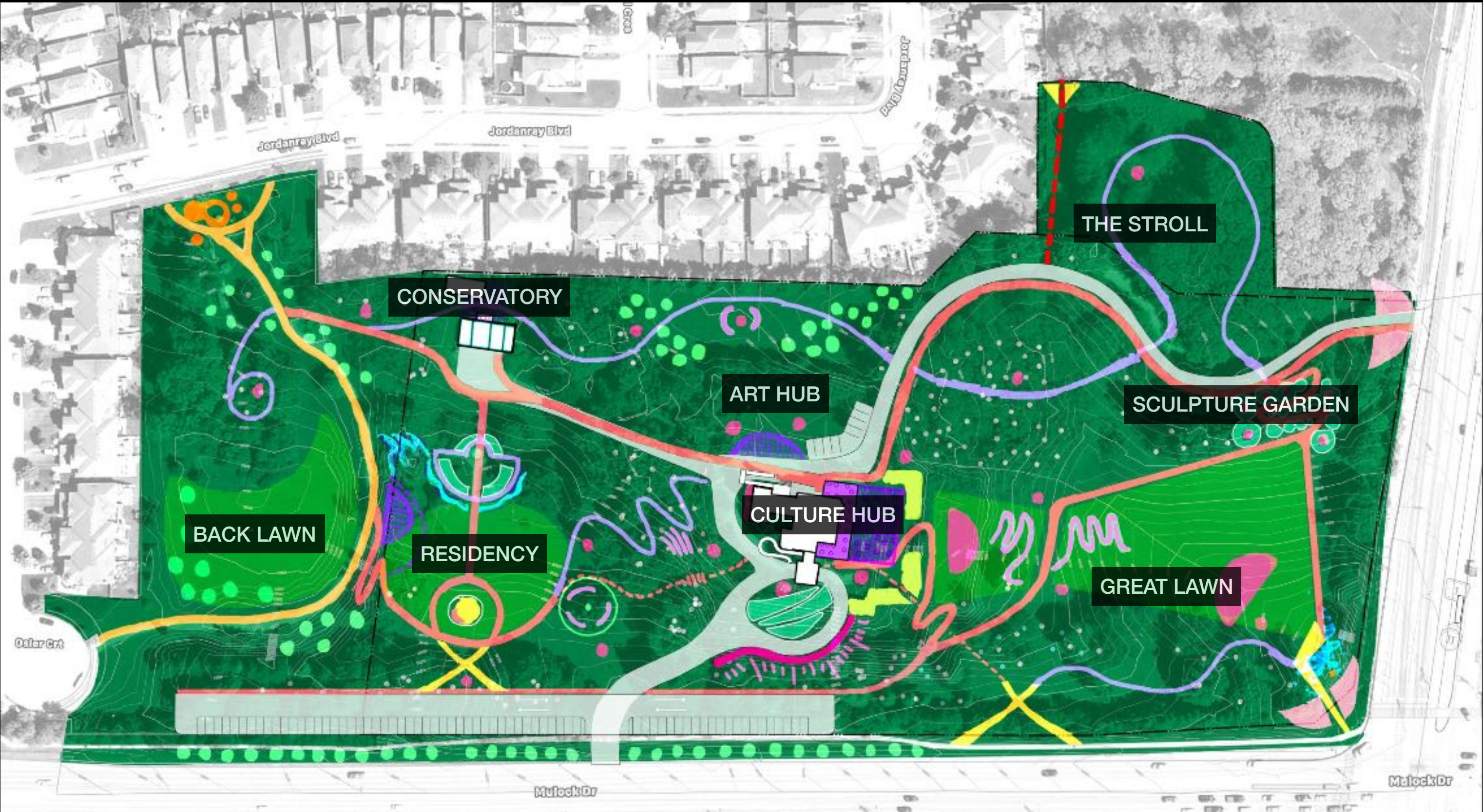
PLANTING / LANDSCAPE STRATEGY:

- Large Front Lawn Split into Two Performance Spaces and Jim Bond as Quiet Space
- Conservatory at garage / curated artful planting
- Dunnington Grub Restored, Reforestation

RECREATION STRATEGY:

- Gentle meandering Walking Circuits with art to explore
- No Skating
- Sculptural play areas

EXPRESSIVE: CULTURE HUB



LEGEND

- | | | |
|----------|-------|---------------------------|
| Entrance | Water | Building-enclosed |
| Trail | Art | Building-covered exterior |
| Garden | Play | Lawn |
| Tree | Fire | |

OVERARCHING STRATEGIES:

- Art, Performance, and Culture-Oriented /creativity
- Multiple Permanent and Ephemeral Art Features Scattered Around Site
- Permanent Cafe / Dining in House

PLANTING / LANDSCAPE STRATEGY:

- Large Front Lawn Split into Two Performance Spaces and Jim Bond as Quiet Space
- Conservatory at garage / curated artful planting
- Dunnington Grub Restored, Reforestation

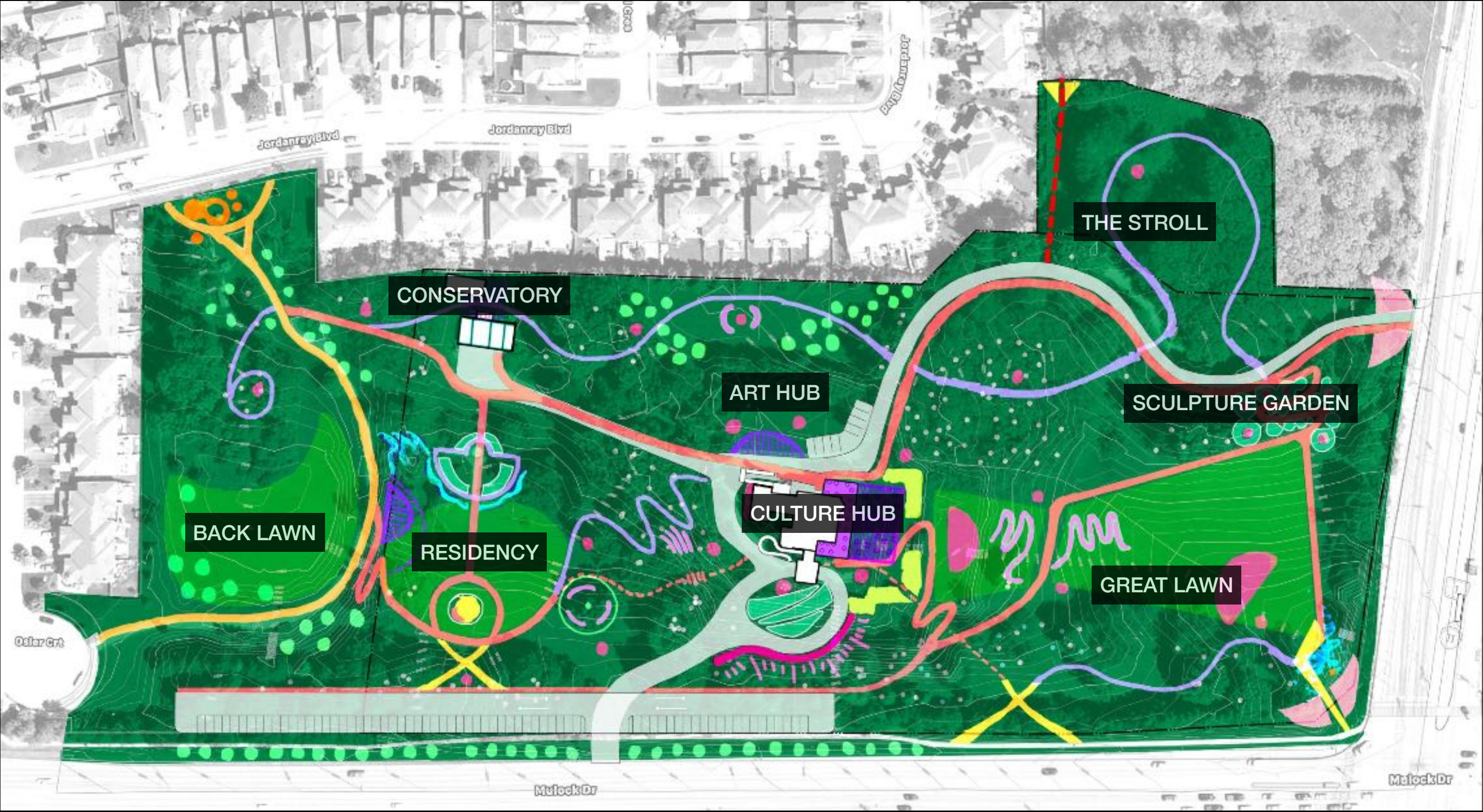
RECREATION STRATEGY:

- Gentle meandering Walking Circuits with art to explore
- No Skating
- Sculptural play areas

ART STRATEGY:

- Garden festival, artist residency centred on historic garden - conservatory axis
- Sculpture Garden

EXPRESSIVE: CULTURE HUB



LEGEND

Entrance	Water	Building-enclosed
Trail	Art	Building-covered exterior
Garden	Play	Lawn
Tree	Fire	

OVERARCHING STRATEGIES:

- Art, Performance, and Culture-Oriented /creativity
- Multiple Permanent and Ephemeral Art Features Scattered Around Site
- Permanent Cafe / Dining in House

PLANTING / LANDSCAPE STRATEGY:

- Large Front Lawn Split into Two Performance Spaces and Jim Bond as Quiet Space
- Conservatory at garage / curated artful planting
- Dunnington Grub Restored, Reforestation

RECREATION STRATEGY:

- Gentle meandering Walking Circuits with art to explore
- No Skating
- Sculptural play areas

ART STRATEGY:

- Garden festival, artist residency centred on historic garden - conservatory axis
- Sculpture Garden

WATER FEATURE:

- Iterative Expressive Water focussed on Historic Garden

EXPRESSIVE: CULTURE HUB

37



LEGEND

Entrance	Water	Building-enclosed
Trail	Art	Building-covered exterior
Garden	Play	Lawn
Tree	Fire	

OVERARCHING STRATEGIES:

- Art, Performance, and Culture-Oriented /creativity
- Multiple Permanent and Ephemeral Art Features Scattered Around Site
- Permanent Cafe / Dining in House

PLANTING / LANDSCAPE STRATEGY:

- Large Front Lawn Split into Two Performance Spaces and Jim Bond as Quiet Space
- Conservatory at garage / curated artful planting
- Dunnington Grub Restored, Reforestation

RECREATION STRATEGY:

- Gentle meandering Walking Circuits with art to explore
- No Skating
- Sculptural play areas

ART STRATEGY:

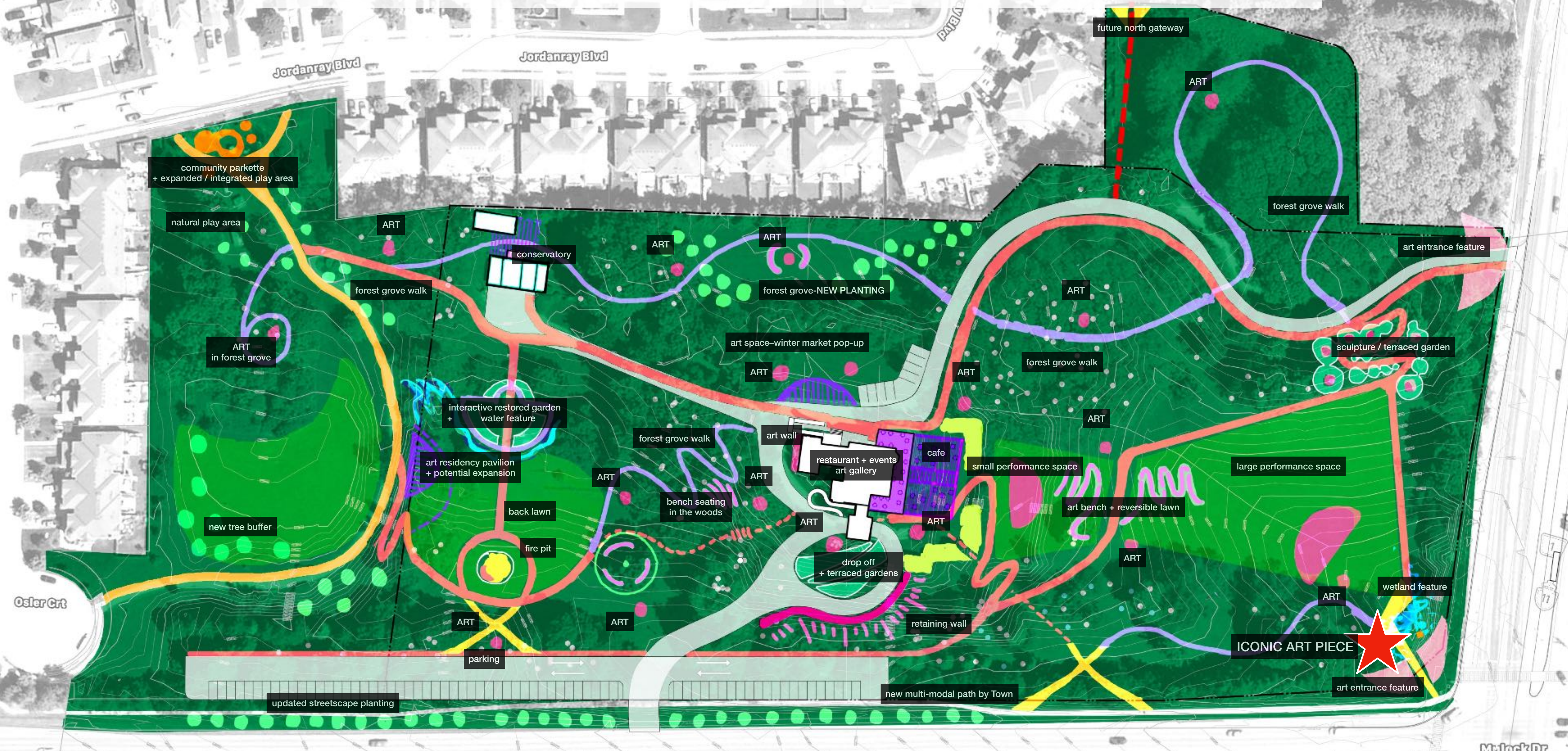
- Garden festival, artist residency centred on historic garden - conservatory axis
- Sculpture Garden

WATER FEATURE:

- Interactive Expressive Water focussed on Historic Garden



OPTION:
REDUCED PARKING



LANDSCAPE + PLANTING

39



TRAIL STRATEGY

40



Legend

- Main Trail Paved 3m
- Secondary Trail
- Light Trail Infrastructure
- Existing Jim Bond Trail 3m
- Entrance
- Skating Trail
- Road/Parking
- *Future Hydro Connection Trail

TRAILS: EXISTING + PROPOSED

41




ROAD + PARKING

42



RECREATION



ENGAGING, CREATIVE PLAY (PLAYFUL ART)

PLANT/ LANDSCAPE



INTERACTIVE, COLOURFUL, ENGAGING

CONSERVATORY




SMALL, EXPERIMENTAL, ADAPTIVE RE-USE

WATER FEATURE




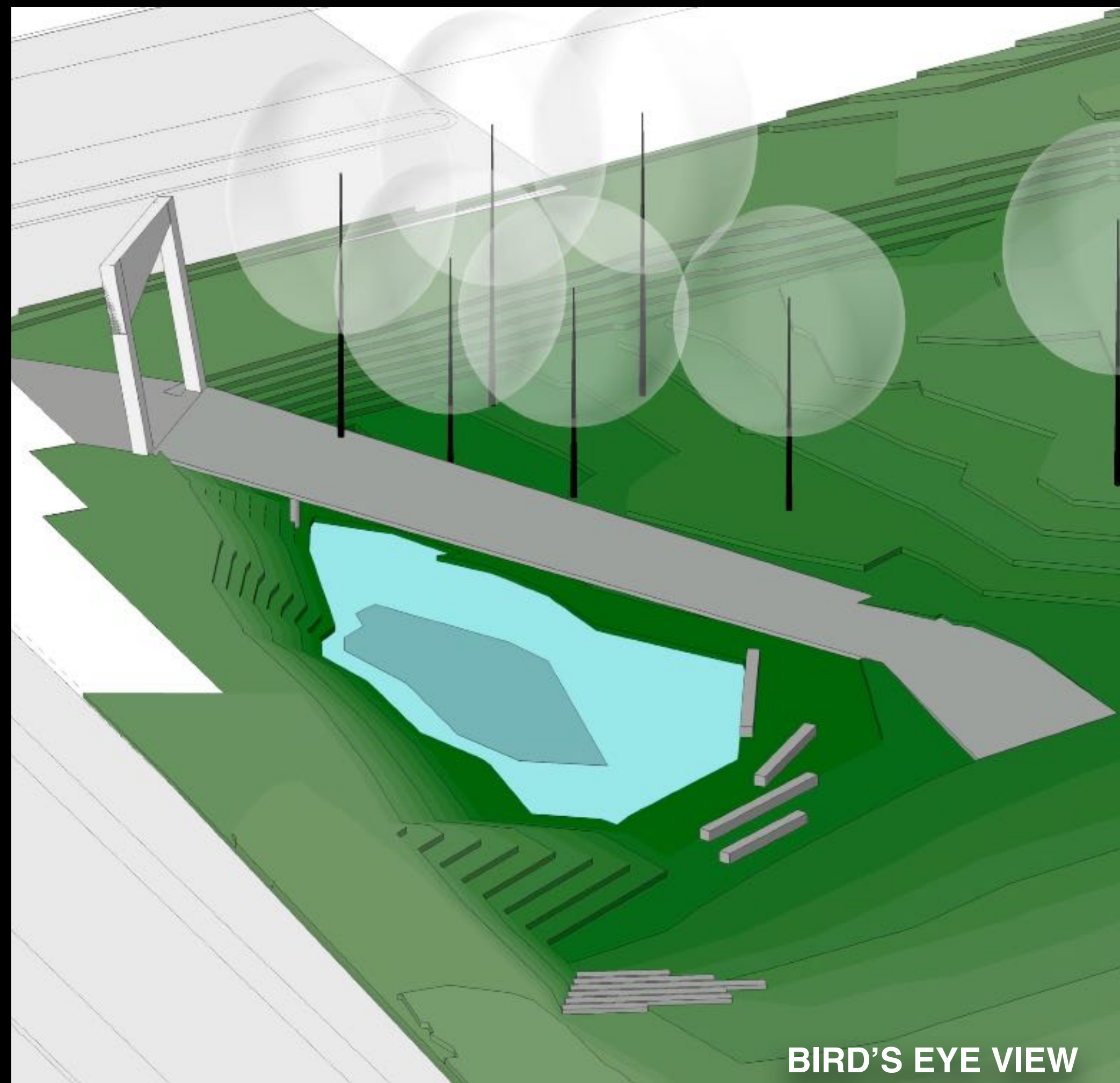
PASSIVE, COOLING, ARTFUL

ART



PERMANENT + EPHEMERAL, SOCIAL

GATEWAY/BEACON ENTRY-EXPRESSIVE 48



PEACEFUL: MULOCK ARBORETUM 49



LEGEND

Entrance	Water	Building-enclosed
Trail	Art	Building-covered exterior
Garden	Play	Lawn
Tree	Fire	

OVERARCHING STRATEGIES:

- Nature, Ecology, Forest-focused—a Feeling of Retreat or Secret Garden
- Permanent Cafe / Dining in House with Single Pop-Up Seasonal (RAW ALMOND)

PEACEFUL: MULOCK ARBORETUM



LEGEND

- | | | |
|----------|-------|---------------------------|
| Entrance | Water | Building-enclosed |
| Trail | Art | Building-covered exterior |
| Garden | Play | Lawn |
| Tree | Fire | |

OVERARCHING STRATEGIES:

- Nature, Ecology, Forest-focused—a Feeling of Retreat or Secret Garden
- Permanent Cafe / Dining in House with Single Pop-Up Seasonal (RAW ALMOND)

PLANTING / LANDSCAPE STRATEGY:

- Large Front Lawn, Quiet Back Lawn with Firepit and Gathering Tree
- Dunnington Grub Reconceived as Medicine Garden
- Jim Bond Enhanced with Forest Grove
- Reforestation, eco and native plant based
- Conservatory tied to arboretum, experimental

PEACEFUL: MULOCK ARBORETUM 51



LEGEND

Entrance	Water	Building-enclosed
Trail	Art	Building-covered exterior
Garden	Play	Lawn
Tree	Fire	

OVERARCHING STRATEGIES:

- Nature, Ecology, Forest-focused—a Feeling of Retreat or Secret Garden
- Permanent Cafe / Dining in House with Single Pop-Up Seasonal (RAW ALMOND)

PLANTING / LANDSCAPE STRATEGY:

- Large Front Lawn, Quiet Back Lawn with Firepit and Gathering Tree
- Dunnington Grub Reconceived as Medicine Garden
- Jim Bond Enhanced with Forest Grove
- Reforestation, eco and native plant based
- Conservatory tied to arboretum, experimental












RECREATION STRATEGY:

- Recreation Focused on Forest Walks and Nature Hikes, Natural Playspace, Skating Option 2 (Meander in the Woods)

PEACEFUL: MULOCK ARBORETUM 52



LEGEND

 Entrance	 Water	 Building-enclosed
 Trail	 Art	 Building-covered exterior
 Garden	 Play	 Lawn
 Tree	 Fire	

OVERARCHING STRATEGIES:

- Nature, Ecology, Forest-focused—a Feeling of Retreat or Secret Garden
- Permanent Cafe / Dining in House with Single Pop-Up Seasonal (RAW ALMOND)

PLANTING / LANDSCAPE STRATEGY:

- Large Front Lawn, Quiet Back Lawn with Firepit and Gathering Tree
- Dunnington Grub Reconceived as Medicine Garden
- Jim Bond Enhanced with Forest Grove
- Reforestation, eco and native plant based
- Conservatory tied to arboretum, experimental

RECREATION STRATEGY:

- Recreation Focused on Forest Walks and Nature Hikes, Natural Playspace, Skating Option 2 (Meander in the Woods)

ART STRATEGY:

- Ephemeral nature based Art Pieces Scattered Through the Woods

PEACEFUL: MULOCK ARBORETUM 53



LEGEND

Entrance	Water	Building-enclosed
Trail	Art	Building-covered exterior
Garden	Play	Lawn
Tree	Fire	

OVERARCHING STRATEGIES:

- Nature, Ecology, Forest-focused—a Feeling of Retreat or Secret Garden
- Permanent Cafe / Dining in House with Single Pop-Up Seasonal (RAW ALMOND)

PLANTING / LANDSCAPE STRATEGY:

- Large Front Lawn, Quiet Back Lawn with Firepit and Gathering Tree
- Dunnington Grub Reconceived as Medicine Garden
- Jim Bond Enhanced with Forest Grove
- Reforestation, eco and native plant based
- Conservatory tied to arboretum, experimental

RECREATION STRATEGY:

- Recreation Focused on Forest Walks and Nature Hikes, Natural Playspace, Skating Option 2 (Meander in the Woods)

ART STRATEGY:

- Ephemeral nature based Art Pieces Scattered Through the Woods

WATER FEATURE:

- Terraced Garden and Interactive Riverine Water Feature and noise Buffer Against Yonge Street

PEACEFUL: MULOCK ARBORETUM

54



LEGEND

Entrance	Water	Building-enclosed
Trail	Art	Building-covered exterior
Garden	Play	Lawn
Tree	Fire	

OVERARCHING STRATEGIES:

- Nature, Ecology, Forest-focused—a Feeling of Retreat or Secret Garden
- Permanent Cafe / Dining in House with Single Pop-Up Seasonal (RAW ALMOND)

PLANTING / LANDSCAPE STRATEGY:

- Large Front Lawn, Quiet Back Lawn with Firepit and Gathering Tree
- Dunnington Grub Reconceived as Medicine Garden
- Jim Bond Enhanced with Forest Grove
- Reforestation, eco and native plant based
- Conservatory tied to arboretum, experimental

RECREATION STRATEGY:

- Recreation Focused on Forest Walks and Nature Hikes, Natural Playspace, Skating Option 2 (Meander in the Woods)

ART STRATEGY:

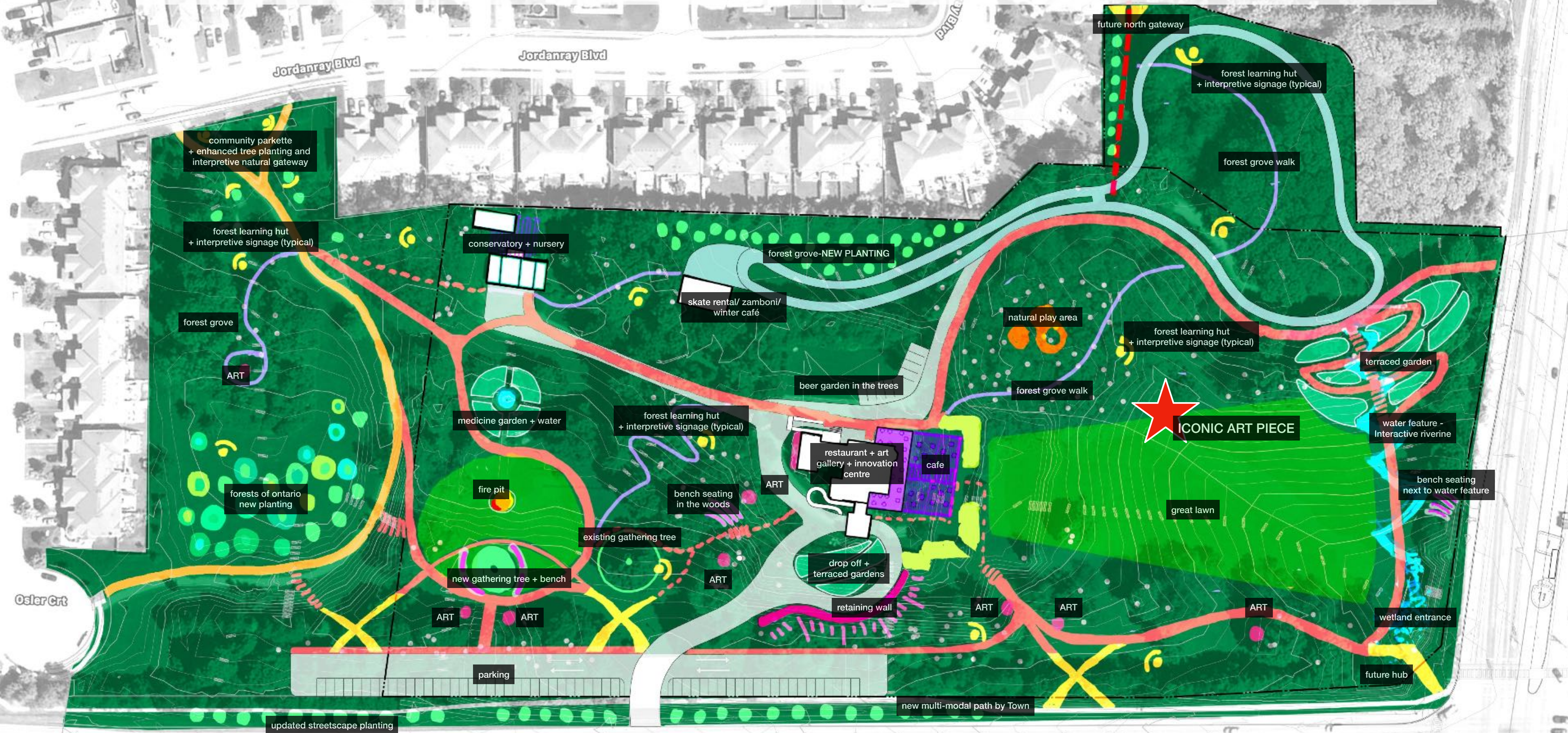
- Ephemeral nature based Art Pieces Scattered Through the Woods

WATER FEATURE:

- Terraced Garden and Interactive Riverine Water Feature and noise Buffer Against Yonge Street

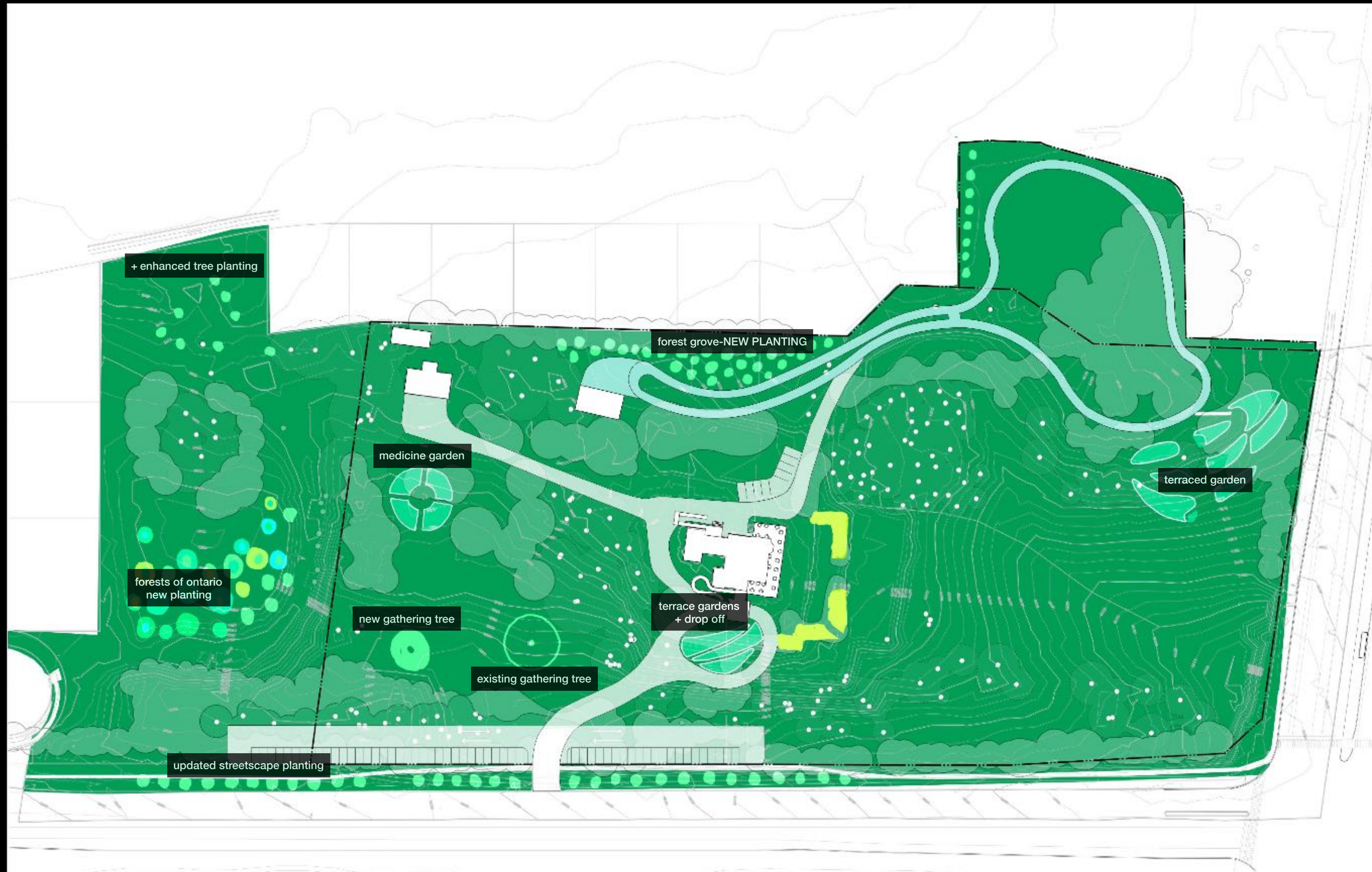


OPTION:
REDUCED PARKING



LANDSCAPE + PLANTING

56



TRAIL STRATEGY

57



Legend

- Main Trail Paved 3m
- Secondary Trail
- Light Trail Infrastructure
- Existing Jim Bond Trail 3m
- Entrance
- Skating Trail
- Road/Parking
- *Future Hydro Connection Trail

TRAIL STRATEGY

58



ROAD + PARKING




RECREATION



WALK, HIKE, SKATE IN NATURE

PLANT/ LANDSCAPE



FOREST, SUBTLE, TREAD LIGHTLY

CONSERVATORY



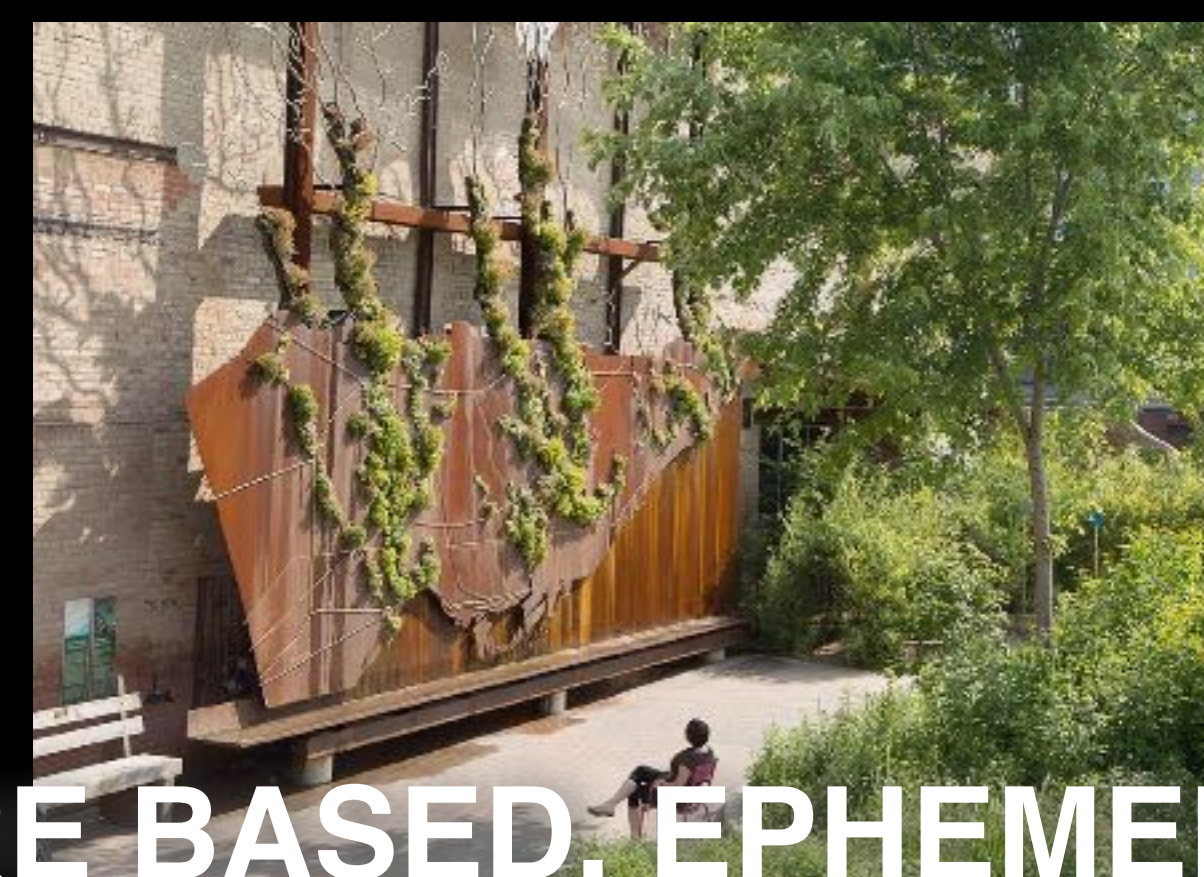
FORMAL, TRADITIONAL, SPECIMEN

WATER FEATURE




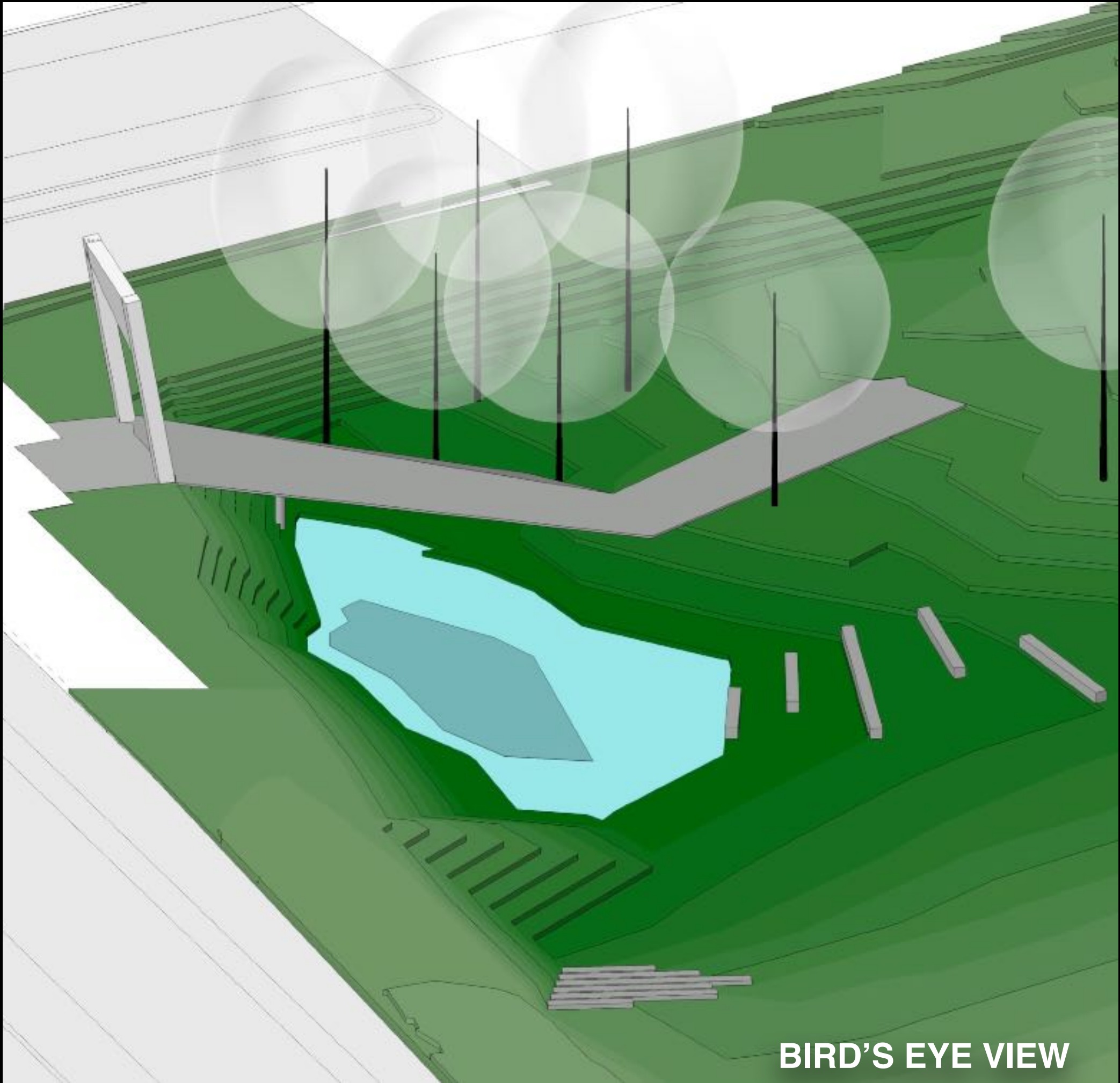
MEANDERING, RIVERINE, WATER TRAIL

ART



NATURE BASED, EPHEMERAL

GATEWAY/BEACON ENTRY-PEACEFUL



ALTERNATE ROAD + PARKING

66



ENERGIZED: VILLAGE GREEN



EXPRESSIVE: CULTURE HUB



PEACEFUL: ARBORETUM



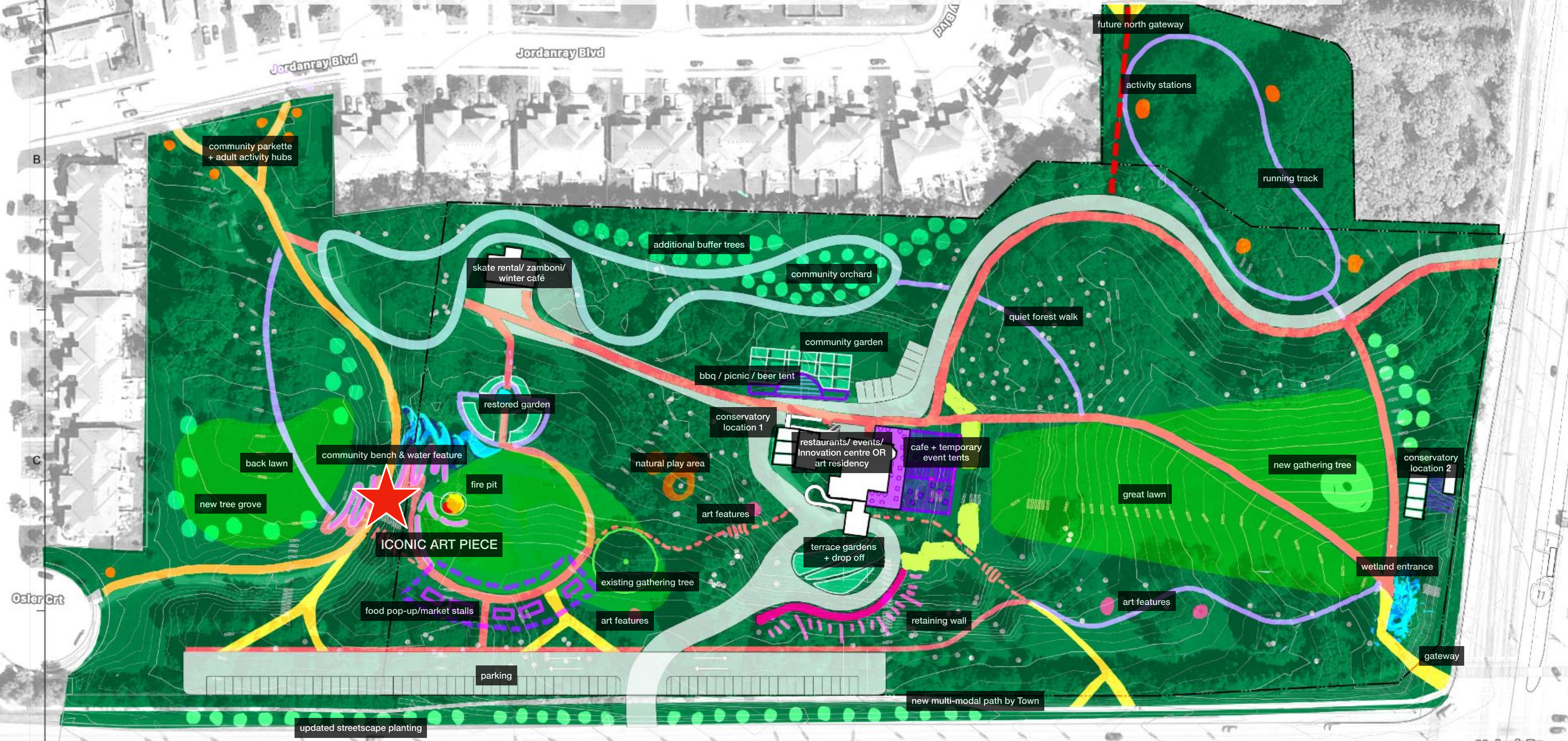
NEXT STEPS

Next Steps:

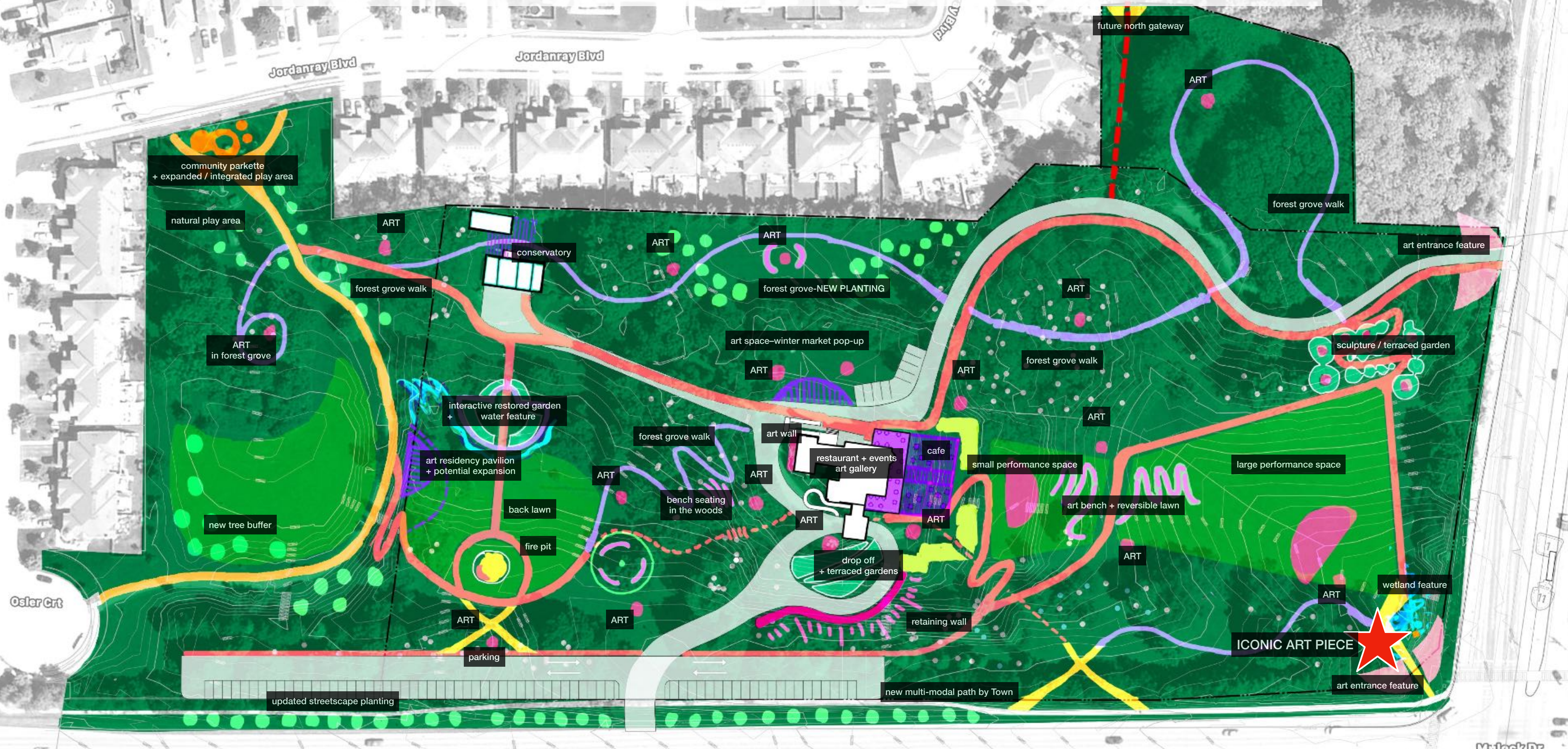
- **Public/ PIC and online survey for 3 concepts leading to a consolidated hybrid**

After Selection of Scheme elements:

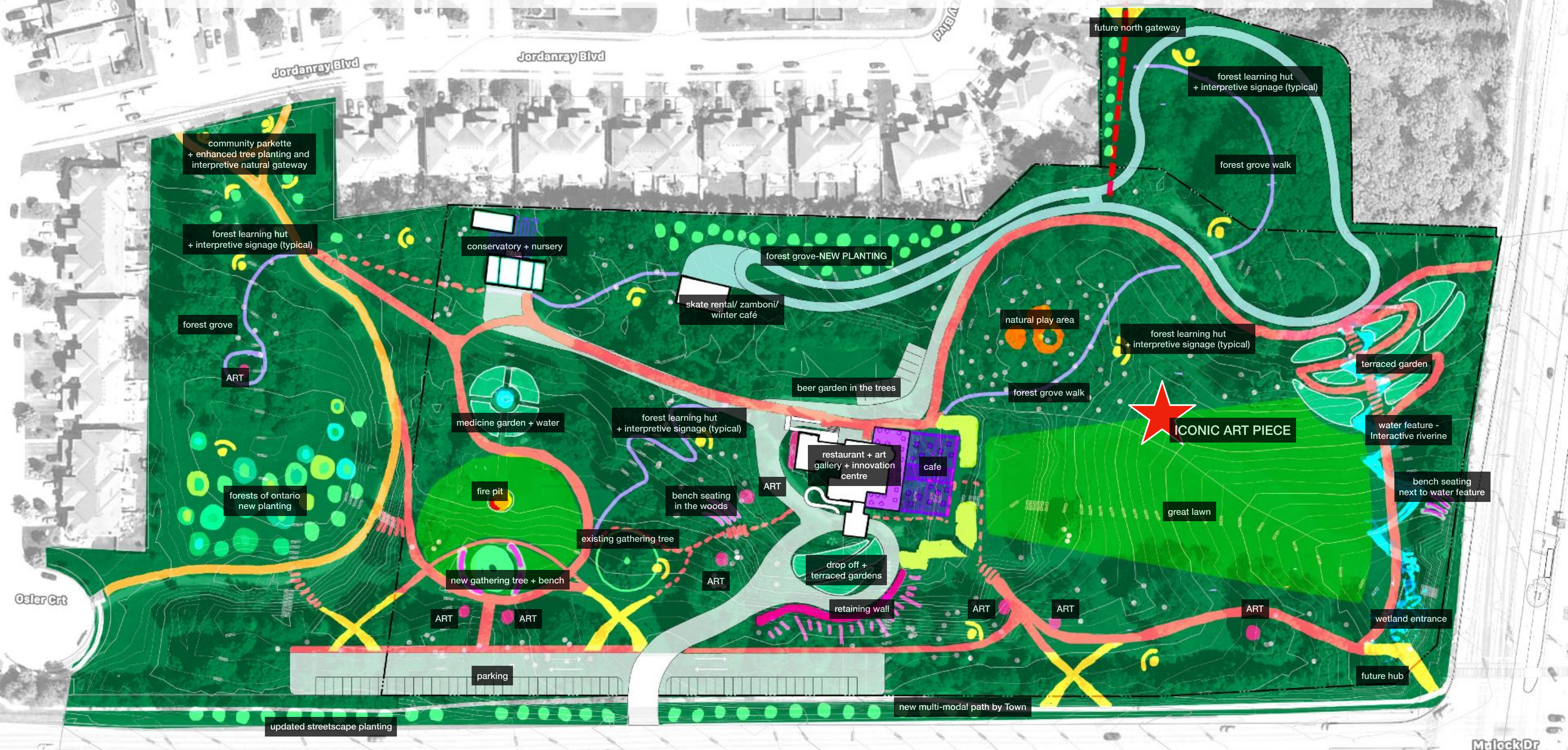
- **Creation of 1 consolidated scheme**
- **Development including lighting, fountain, building elements, historical, recreation and natural elements...**



EXPRESSIVE: CULTURE HUB



PEACEFUL: MULOCK ARBORETUM



QUESTIONS

P L A N T



Town of Newmarket
395 Mulock Drive P.O. Box 328,
Newmarket, Ontario, L3Y 4X7

Email: info@newmarket.ca | Website: newmarket.ca | Phone: 905-895-5193

Mulock Property Design Concepts Staff Report to Council

Report Number: 2020-68

Department(s): Development & Infrastructure Commission

Author(s): Peter Noehammer

Meeting Date: September 29, 2020

Recommendations

1. That the report entitled Mulock Property Design Concepts dated September 29, 2020 be received; and,
2. That comments on the design concepts received during this phase be used to develop a refined concept that takes the preferred elements from all three themes to create a consolidated design; and,
3. That Staff be authorized and directed to do all things necessary to give effect to this resolution.

Purpose

The purpose of this report is to provide a status update on the activities that have taken place with respect to development of design concepts for the Mulock Property since the last meeting of Council in May 2020. At that time, the Phase 1 Engagement and Visioning portion of the study concluded, and the Phase 2 portion to develop design concepts was initiated. Background information is provided on direction from Council given to the design team. As well, an update is provided on the requested meeting held with neighbouring residents.

The report introduces three “themed” design concepts which will be presented at the September 29, 2020 Special Committee of the Whole meeting, and elaborates on public consultation and next steps to refine a preferred design for the property.

Background

At the Special Council (Electronic) meeting on May 25, 2020 staff presented report 2020-36 titled, Mulock Property Master Plan Phase 1 Reporting – Public Engagement Summary and Design Themes, and PLANT Architect Inc. provided a presentation on the same matter. Council received the report and presentation and gave direction to proceed with Phase 2 master planning for the Mulock Property as per the following recommendations:

- 1. That the staff report entitled Mulock Property Master Plan Phase 1 Reporting – Public Engagement Summary and Design Themes dated May 25, 2020 be received, along with the Mulock Property Master Plan Phase 1A – Technical Memo Draft prepared by PLANT Architect Inc. dated May 15, 2020, the Mulock Property Master Plan Engagement Summary Report – Phase 1B prepared by PROCESS dated May 15, 2020, and their respective appendices; and,*
- 2. That Staff and the Consultants be directed to proceed with Phase 2 of the Mulock Property Master Plan to prepare three (3) design options based on combinations of the five (5) design principles described herein; and,*
- 3. That the Mulock Property no longer be considered as a potential location for a full-size outdoor ice rink; and*
- 4. That Jim Bond Park be included in the design options for the Mulock Property, subject to consultation with the immediate neighbours; and,*
- 5. That the proposed re-use for the house consider a range of options as described herein to allow the design of the property to move forward; and,*
- 6. That Staff be authorized and directed to do all things necessary to give effect to this resolution.*

In the meeting with Council, a number of qualitative questions were asked to help shape the master plan option development. Through the feedback, further direction was given for the master plan options:

- Carefully consider the manner in which Jim Bond Park is incorporated into the overall plan while respecting the privacy of the adjacent residents. Consider buffering, and carefully consider uses that will be less impactful.
- Include a skating path in two of three master plan concepts (which may be considered as a phased approach). The Option 1 skating path was least favoured, and trails should be at least 500m.
- Include a strong art focus but it should not be the central focus overwhelming others.

- Include a water element in all 3 options, but explore different types/scopes in each (e.g., more or less active, a walking/river piece, etc.)
- Consider a conservatory as one of the elements to consider on the site as a year round landscape/garden element.
- One option should really intensely focus on natural experiences of the site.
- Though staff will look into the proposed alternatives, there was not a consensus over the amount of parking, with opinions running from providing no parking (except service and drop off) to expanding the parking. In conjunction with the site uses, the master plan options should consider a range of options from no parking to maximum parking (more than 60), with/without Mulock Drive drop-off, and parking solutions along Mulock Drive only (Option 2) except for possible service parking.
- A separate community covered hub is not considered necessary, but may be useful in the future so will be considered in a phased plan. Look at opportunities within existing building stock of out-buildings for the near future, or in conjunction with other architectural elements.
- An adaptive reuse strategy for the house was presented which offers flexibility, a range of options and criteria for judging potential partners and was accepted at this stage as being complete. Consideration should still be given for which mix of uses would be most ideal for each of the master plan options.

The discussion at council also recommended further study by Town staff on elements of the future plan which include:

- Looking into traffic calming, signage, and other measures to protect the Summerhill neighbourhood from unwanted additional parking and traffic.
- Investigating potential parking capacity and uses in the Hydro Corridor and entering into discussions about easements and other agreements necessary to use the Corridor as a link to the site.
- Explore different shuttle models between sites with available parking
- Explore possibilities for parking agreements with current adjacent commercial properties and schools, and within future development of adjacent properties, possibly through the Planning process.
- Explore possible future walking path access and conveyance of landscape buffer with the property owner to the north when that site is developed.

Discussion

Subsequent to the May 25, 2020 Special Council meeting, a virtual consultation was organized and held with the neighbouring residents around the Mulock Property, as directed by Council. On July 29, 2020, Councillor Broome, Town staff, along with consultants Plant Architect Inc. and PROCESS, conducted the event virtually over Zoom, with approximately 27 local residents in attendance.

The objective of the conversation was to better understand neighbours' experiences and perspectives on the vision for the site and create a dialogue to build mutual understanding and collectively design solutions to address concerns. The conversation focused on three priority topics that were raised in previous consultations: 1) Thoughtful integration of Jim Bond Park with the site, 2) Noise and privacy; and 3) Traffic and parking.

A memorandum dated August 12, 2020 prepared by PROCESS consultants which summarizes the event is appended to this report as Attachment 1.

During this stage of the project, consideration was also given to alternatives to parking and the impact of parking on the site. Meetings were also held with York Region to review this issue as well as high-level parameters on possible access along Mulock Drive. These have been incorporated into the presentation of the design concepts.

As a way of focusing each of the three master plan options, the design team focussed on the types of experiences that could be shaped on the site. Each option would include a range of uses that stem from the guiding principles of Phase 1, but will be implemented in different proportions and characters depending on the themes. The three master plan options developed were based on these themes/actions/experiences:

- Peaceful
- Expressive
- Energized

These themes are conveyed through design illustrations and will be the subject of the PLANT Architect presentation to Council on September 29, 2020.

Following the presentation of the design concepts, input will be sought from members of Council and the public. This will help to develop a refined concept that takes the preferred elements from all three themes to create a consolidated design.

A virtual public meeting is planned for the evening of September 30 to engage members of the public through a Facebook Live event "Designing the future for #MyMulock" at

8:00p.m. During this event, PLANT Architects and Process will present a shortened version of the concepts and residents can share questions or feedback in comments.

During the period between September 29 and October 12, 2020, the Town will also communicate that comments are welcome through links to our HeyNewmarket digital platform where people can visit the design concepts and leave commentary or questions. We will also re-engage the diverse thinkers group that provided valuable input in the last phase.

Next Steps

Following the presentation of the design concepts, and after listening to the feedback from members of Council and the public, the design team will be refining design elements and are planning to come back to Council with the preferred concept late this year. The public will have an opportunity to provide feedback during a Special Committee of the Whole, with a subsequent objective of finalizing the preferred concept and Master Plan early in 2021 for Council approval.

Conclusion

The Mulock Property Master Planning project is currently at the stage where 3 design concepts are ready to be presented to Council and the public for feedback. These concepts are meant to explore alternate dominant themes termed as Expressive, Energized and Passive. Some design elements will be common and emphasized more or less among the themes.

The September 29, 2020 Special Committee of the Whole meeting will give Council and the public an opportunity to have a presentation from the design team and an opportunity for feedback. Subsequently, a virtual Public Information Centre will be held during the evening of September 30, 2020 via Facebook Live for broader public consultation. The period between September 29 and October 12 will be available for public feedback on the design concepts and design elements through the Town's HeyNewmarket digital platform.

A preferred design concept will be developed as the next step, taking elements from design concepts that received positive feedback. This is expected to return to Council later this year.

Business Plan and Strategic Plan Linkages

The Mulock Property Master Plan is an important part of Council's Strategic Priorities for the 2018-2022 term of Council.

Consultation

This report was prepared with input created by various members of the staff and consultant design team.

Human Resource Considerations

None at this time.

Budget Impact

The Master Plan is being carried out with approved budget within the 2020 Capital program.

Attachments

Mulock Property Master Plan – Consultation with Mulock Neighbours, prepared by PROCESS consultants, dated August 12, 2020

Approval

Peter Noehammer, Commissioner, Development & Infrastructure Services

Contact

Peter Noehammer, pnoehammer@newmarket.ca, (905) 953-5300 x2201



Mulock Property Master Plan

Consultation with Mulock Neighbours

What We Heard Summary

July 29, 2020, 7:00pm - 9:00pm
Location: Zoom

Overview

On July 29, 2020, the Town of Newmarket, along with consultants Plant Architect Inc. and PROCESS, conducted a consultation with neighbours adjacent to the Mulock Property. The event took place virtually over Zoom, with approximately 27 local residents in attendance.

The objective of the conversation was to better understand neighbours' experiences and perspectives on the vision for the site and create a dialogue to build mutual understanding and collectively design solutions to address concerns. The conversation focused on three priority topics that were raised in previous consultations: 1) Thoughtful integration of Jim Bond Park with the site, 2) Noise and privacy; and 3) Traffic and parking.

After an introduction and land acknowledgement, a presentation was given regarding the Master Plan process to date, a summary of feedback to date, and an overview of design concepts. After the presentation, attendees were separated into three breakout groups to discuss four topics: 1) Jim Bond integration; 2) Traffic and Parking; 3) Noise and Privacy; 4) Other

See the Key Takeaways by topic below and Detailed Summary of Feedback from the breakout conversations.

Key Takeaways

Jim Bond Park Integration

There was a range of opinions on whether Jim Bond Park and the Mulock Property should be connected. While some voiced opposition to the integration of the two parks, most participants felt that it “only makes sense” to connect the two. Participants who were in support of connecting the park voiced that it increases walkability and access to green space for the neighbouring residents and communities. Through the discussions, participants noted aspects of Jim Bond Park that they enjoyed and wanted to maintain, including passive uses such as dog walking, exercise in the park, child-friendly activities. They also suggested recommendations for thoughtful integration, which included ways to mitigate concerns of privacy and noise, traffic and parking, safety and security and others.

Privacy and Noise

Participants discussed opportunities to mitigate privacy and noise concerns. For instance, some suggested that if there is a skating trail, it should be located further from the adjacent houses and/or have natural noise buffers to help mitigate noise. It was also noted by some that this activity would have little noise impact. Others shared concerns regarding potential trespassing on abutting properties and requested approaches to mitigate this. For the most part, participants felt that quiet and passive uses were best for the site. While music events and special events were seen as appropriate in the park, there were requests for acoustic concerts and to locate these events further away from the adjacent homes.

Traffic and Parking

Traffic and parking were the top concerns discussed. This included speeding on Jordanray Blvd., traffic and congestion on Mulock Drive, and overflow parking on Doubletree Lane, Osler Court, and Jordanray Blvd. To mitigate these issues, participants suggested speed humps, alternating parking, and restricted parking for visitors. Participants also mostly preferred parking locations outside of the Mulock Property. Many favoured parking in the hydro corridor. Some indicated Mulock Drive as an appropriate option, especially for the provision of accessible parking, while others were concerned that it would cause more traffic on Mulock.

Other

- **Safety and Security:** There were several comments that there is unsafe behaviour in Jim Bond Park especially at night. Participants discussed the best approaches to mitigate this. While some proposed security and policing, others discussed that more people animating the park can help to prevent unwanted behaviour.

Consultation with Mulock Neighbours - What We Heard Summary

August 12, 2020

- **Preserve Trees:** Many participants indicated they want to preserve and enhance the trees on both the Mulock Property and Jim Bond Park.
- **Activities and Uses:** Participants recommended activities and uses for the site including activities for youth, community gardens, outdoor dining during COVID-19.
- **Process:** Some participants requested frequent check ins with residents during and after the development of Mulock Property, to ensure their concerns are addressed and they are kept in the loop. Others suggested the Town should consider a phased approach to test initial ideas.

Detailed Summary of Feedback

Participants were divided into three breakout groups to discuss the four topics: Jim Bond integration; Traffic and Parking; Noise and Privacy; and Other. Feedback is organized below by topics, questions asked and major themes.

Jim Bond Integration

Questions Asked:

- *How is Jim Bond Park currently used in the neighbourhood?*
- *What aspects would you like to maintain?*
- *What additional uses or activities can be added?*
- *What are the opportunities to connect?*

Summary of Responses:

Current Jim Bond Park Experiences:

Positive uses and aspects of Jim Bond Park that people want to maintain:

- The park's current passive uses, specifically the family-friendly uses of the park.
- Walking dogs in the park.
- Large family gatherings that take place in the park.
- Opportunities for children to explore nature, learn to ride their bikes and play.
- Exercise and yoga in the park, which has become more common since the COVID-19 pandemic, drawing small groups of people to the park.
- Special events that take place in the park 2-3 times a year.
- Sense of nature and being near forested areas.
- Peace and quietness of the park.
- Views of the park.

Negative aspects of Jim Bond Park that participants identified:

- Coyote presence in the park.
- Littering - It was suggested that the trash cans in the park should be updated to more hygienic ones (i.e., having a foot pedal to open) and that there is a lack of garbage cans in the middle of the park.

August 12, 2020

- Safety concerns: Some participants mentioned unwanted behaviour occurs within Jim Bond Park, specifically within the wooded area and along Mulock Drive. There were concerns that this behaviour could escalate with the Mulock Property integrated with Jim Bond Park. However, others suggested that more people creates “eyes on the street.” This is the idea that a public presence can help to keep people safe and prevent unwanted behaviour. Other suggestions to mitigate unwanted behaviour:
 - Use programming and public art are to mitigate against illegal and unwanted behaviour.
 - Hire security guards or increase policing.
 - Install cameras to calm negative activities and reassure residents.
 - Increase lighting at night.

Jim Bond Park Integration

Concerns shared include:

- The park should be maintained for local use by neighbours.
- Access from Jordanray Blvd. could lead to more pedestrians and drivers in the neighbourhood, which was seen by some as negative.
- Connecting the park could cause more litter and result in more cleanup efforts in the park.
- Noise, privacy, traffic, parking and safety were amongst the main concerns.
- Many felt these concerns could be addressed through thoughtful design and policy solutions.

Opportunities shared include:

- Many participants felt that the connection would increase access to green space for adjacent neighbours and communities and increase walkability.
- Opportunities and considerations for thoughtful integration identified include:
 - Connect the area through natural trails. There were also suggestions to create trails that connect Jim Bond to Tom Taylor Trail. Participants indicated if the park was not connected, people would make their own paths to access Mulock.
 - Some participants mentioned that they would like structures such as large fences between the two areas, while others requested natural buffers.
- Participants also indicated additional uses or activities to be added:
 - Increase opportunities to connect with nature.
 - Ensure there is some privacy and cleanliness in the park if events are to occur at the Mulock Property (i.e. increase privacy through gates).
 - Create more seating options.

Privacy and Noise

Questions Answer:

- *Are there current privacy and noise issues?*
- *What uses are seen to be appropriate in close proximity to the houses?*

Summary of Responses:

Concerns over privacy and noise:

- After-hour uses: Participants indicated that noise by-laws should be obeyed.
- Lighting: Some neighbours identified the location and position of lighting as a concern. There were suggestions to use techniques that focus the lights on the park and not on the properties.
- Increase in noise from traffic and the proposed skating trail: While some were concerned with the noise from the skating trail, others felt it would not be an issue, especially since it is seasonal.
- Some indicated concerns with trespassing, specifically for backyards abutting Mulock Property.

Appropriate opportunities for Mulock Property:

- When asked, most participants indicated that special events, such as music events, were appropriate uses of the Mulock Property. However, participants preferred events being acoustic or held during the day and further from adjacent homes (closer to Mulock Drive and Yonge Street).
- Participants mentioned that quiet events/activities were appropriate for site, such as gardens, yoga, fitness, and family activities.
- Many had questions about the skating trail options. Participants indicated that having the skating trail located further away from the houses would be optimal. Participants raised questions regarding lighting on the skating trail. They also raised questions about if security would be used for night skating. Participants indicated that they want to maintain trees located around the skating path, specifically the walnut trees.

Ideas to mitigate noise and privacy issues:

- Tree plantings.
- Use the natural dyke to create stepped/sloped seating facing Yonge Street and act as a landscape buffer or separation from adjacent houses.
- Some asked if the park would be locked and closed at night.

Traffic and Parking

Questions asked:

- *What are your top traffic and parking concerns?*
- *What are the current uses with parking and traffic?*
- *What are solutions to ensure traffic and parking issues do not emerge with Mulock?*

Summary of Responses:

Top concerns of neighbours:

- Increased traffic and congestion on Mulock Drive.
- Speeding along Jordanray Blvd./Austin Paul Drive was seen as an issue. Many participants indicated that these streets are already heavily used by drivers as a shortcut from Mulock Drive to Yonge Street.
- Parking in the neighbourhood, specifically increased parking on Jordanray Blvd., Osler Court and Doubletree Lane.

Potential solutions to traffic and parking issues identified:

Participants discussed several possible solutions with the architects and Town staff:

- Install speed humps to calm traffic in the area, specifically on Jordanray Blvd. Some participants indicated that collapsible bollards were not as effective as speed humps. Participants also noted that York Region Transit is on Doubletree, which may not be compatible if speed humps are placed on the street.
- Implement alternating parking on one side of the street to calm traffic.
- Install “no parking signs” with exceptions to residents on streets near Mulock.
- Remove parking where the road curves on Jordanray Blvd. Councillor Kelly Broome indicated that this was an action the Town is already taking, and in the first phase of this, the Town lowered speeds along Jordanray Blvd.
- Build parking off the Mulock Property to maintain it as a natural space and suggested it be located in the hydro corridor. Participants also raised concerns over accessibility and suggested having accessible parking spots located on Mulock Drive. Other participants indicated that parking along Mulock Drive was the best option as the main parking area for the site. Yonge Street already has reduced lanes due to buses and would be difficult to install parking. However there were concerns about parking on Mulock Drive increasing traffic on the street.
- Participants raised the possibility of using new developments nearby to supplement parking.
- Conduct a traffic study for the area, in association with the Mulock Property Master Plan.

Other Comments:

- A community garden could be incorporated into the design.
- There are many adult-oriented activities in the concept designs for the Mulock Property, but there was a lack of proposed activities and programming for children. They noted that these need to be included for the children in the community.
- If the carriage house is to be used, ensure privacy for residents nearby. Do not use the carriage house to serve food (for fear of rodents and garbage). Food should be served in the main house, away from the adjacent neighbours.
- Maintain the trees. One participant suggested that if trees are to come down, they should be repurposed within the Property (i.e., being used for a play area).
- Support COVID-19 friendly opportunities, including local businesses and artists impacted by the pandemic. For example, Main Street and Fairy Lake can be used as a precedent where the area combines local business with nature and recreation to create a place for people of all ages to enjoy. One suggestion was to have year-round outdoor dining, such as Cachet Supper Club in Fairy Lake Park and their igloo dining experiences.
- Participants suggested using a phased approach to test out ideas.
- Participants suggested zoom meetings (or in-person) on a regular basis throughout the project (pre and post development) to address issues in the neighbourhood, such as noise, parking, etc.

Next Steps

Three design options are underway, based on all the feedback, research and this consultation to date. The options will be presented to Council in the Fall. A follow-up public meeting will be scheduled in the Fall to show the proposed plan options and collect additional feedback.